

# FREEWAY DIVERSION

Nebraska

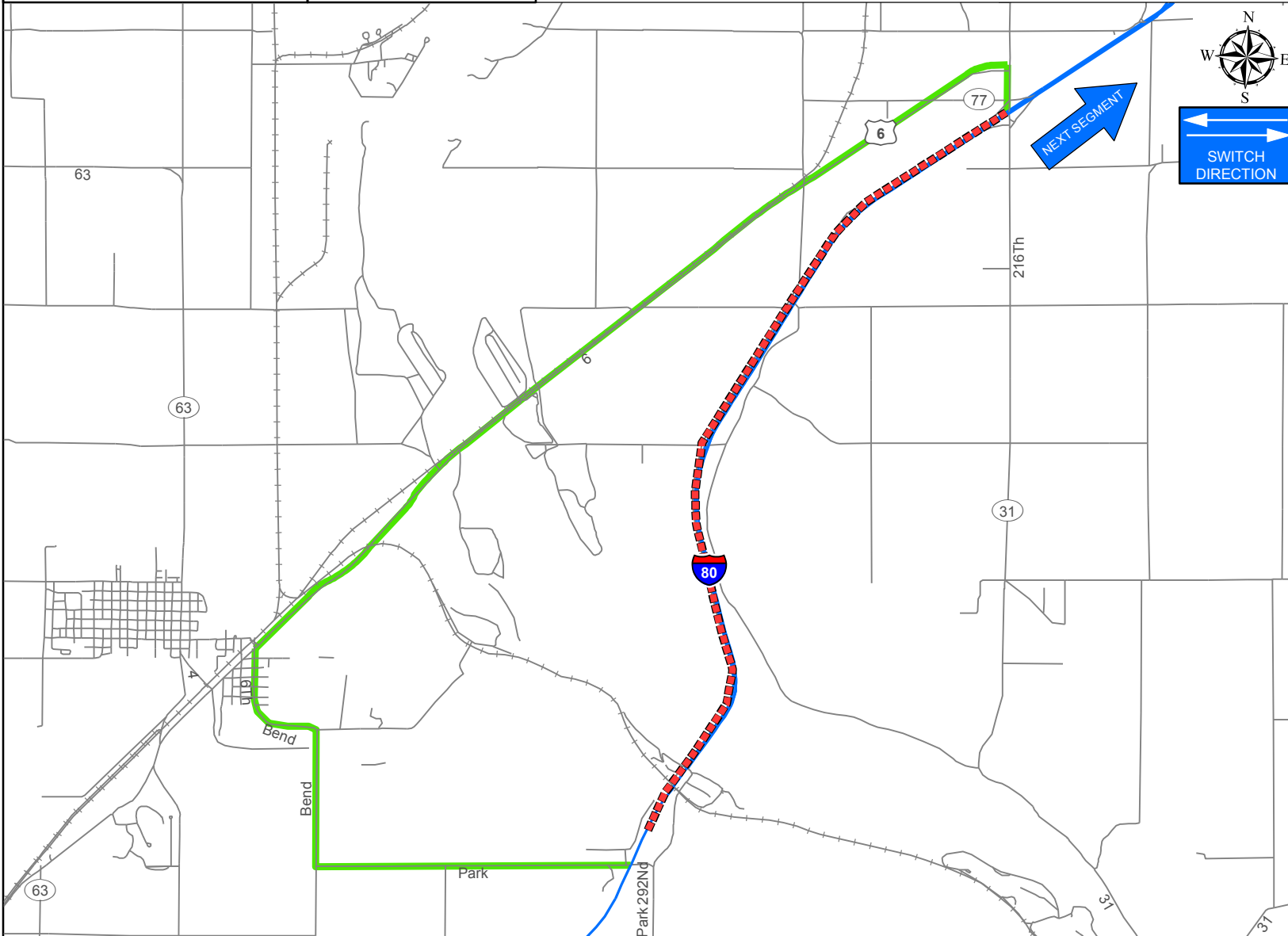
I-80

Eastbound

FROM:  
Exit 426  
N-66 Ashland, NE

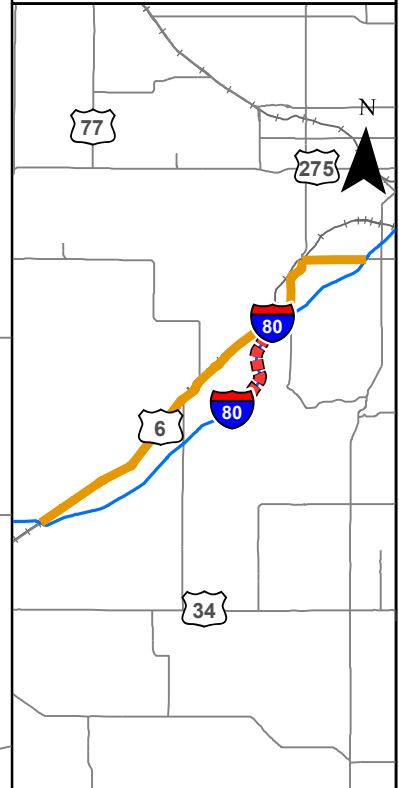
TO:  
Exit 432  
N-31 Gretna, NE

PLAN 1100  
1 / 7



## LEGEND

- Closed Route
- Primary Local Detour
- Secondary Local Detour
- Global Diversion
- Interstate
- Streets



### CRITICAL LOCATIONS TO MONITOR/CONTROL

- N-66 & I-80 EB off ramp
- N-66 & US-6
- US-6 & N-31
- US-31 & I-80 EB on ramp

### AGENCIES TO NOTIFY:

- |                                      |                          |                            |
|--------------------------------------|--------------------------|----------------------------|
| Ashland Fire Department              | Gretna Fire Department   | 911                        |
| Neb State Patrol - Lincoln & Omaha   | NDOR Maintenance         | NDOR District Ops Center   |
| Sarpy, Cass, & Saunders Co. Sheriffs | Gretna Police Department | Sarpy & Cass County E.M.A. |
| Ashland Police Department            | Towing Company           | ----                       |

HOME

DIVERSION  
INFORMATION

RESPONSE  
MATRIX

RESPONSE  
AGENCIES

DMS MESSAGES

BARRICADING/  
TRAFFIC CONTROL

EXIT

# FREEWAY DIVERSION

Nebraska

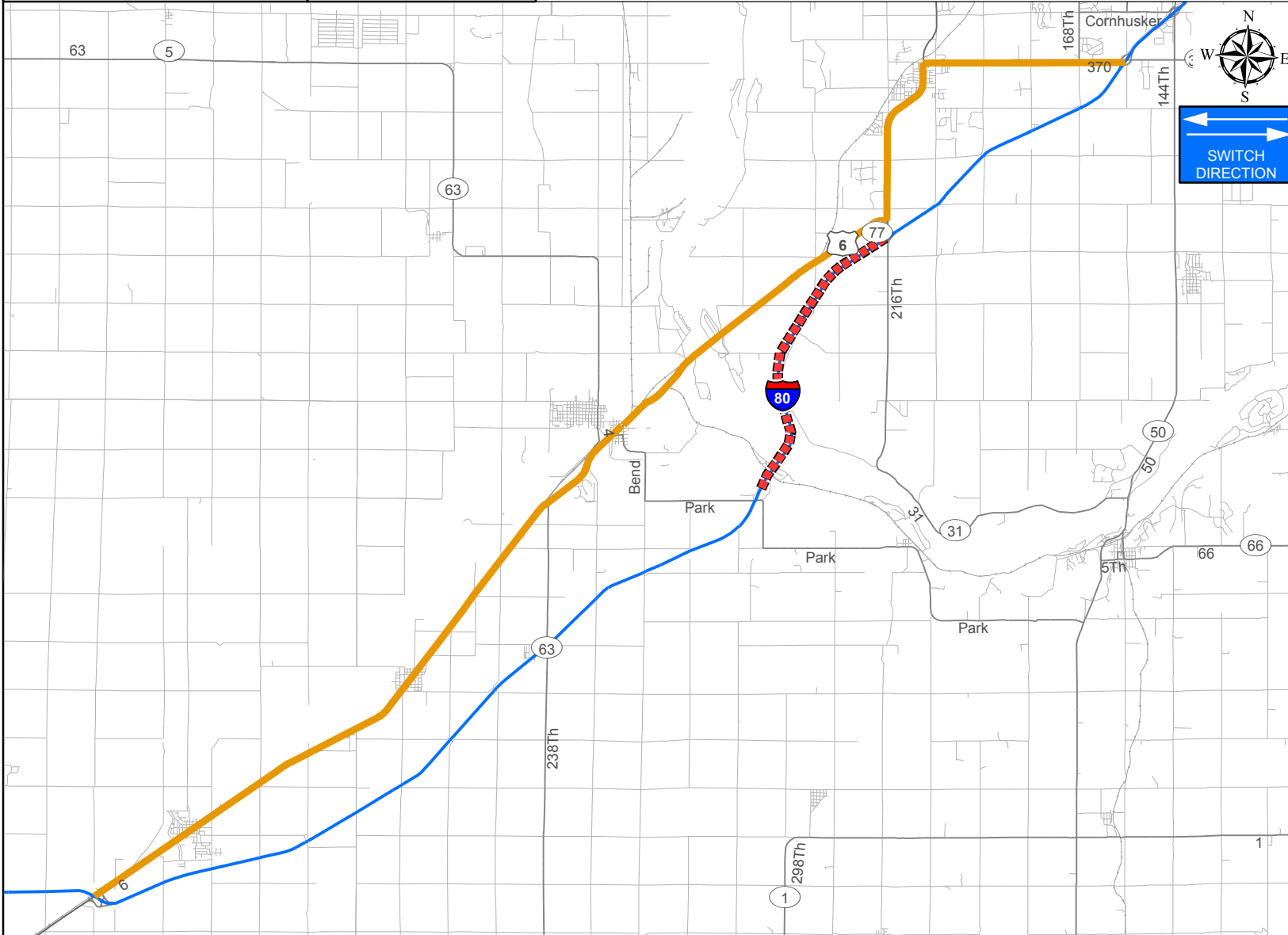
I-80

Eastbound

FROM:  
Exit 426  
N-66 Ashland, NE

TO:  
Exit 432  
N-31 Gretna, NE

PLAN 1100  
2 / 7



### LEGEND

- Closed Route
- Primary Local Detour
- Secondary Local Detour
- Global Diversion
- Interstate
- Streets



**CRITICAL LOCATIONS TO MONITOR/CONTROL**  
(See Local Detour Plan)

### AGENCIES TO NOTIFY:

Ashland Fire Department  
Neb State Patrol - Lincoln  
Sarpy, Cass, & Saunders  
Ashland Police Department

Gretna Fire Department  
NDOR Maintenance  
Gretna Police Department  
Towing Company

911  
NDOR District Ops Center  
Sarpy & Cass County  
-----

HOME

DIVERSION INFORMATION

RESPONSE MATRIX

RESPONSE AGENCIES

DMS MESSAGES

BARRICADING/ TRAFFIC CONTROL

EXIT

<b>FREEWAY DIVERSION</b>	Nebraska	I-80	Eastbound	From: Exit 426 N-66 To: Exit 432 N-31	Plan 1100 <b>3/7</b>
--------------------------	----------	------	-----------	--	-------------------------

<b>CRITICAL AREAS TO MONITOR FOR DIVERSION DECISION MAKING</b>		
<b>Intersection/Location</b>	<b>Situation</b>	<b>Response</b>
N-66 & I-80 EB off ramp	Traffic backing up at intersection	Use global route: Divert I-80 traffic to US-6 at exit 409
N-66 & US-6	Traffic backing up at intersection (stop sign)	Deploy traffic control individual Use global route: Divert I-80 traffic to US-6 at exit 409
US-6 & N-31	Traffic backing up at intersection	Use global route: Divert traffic to left turn onto N-31
US-31 & I-80 EB on ramp	Traffic backing up in left turn lane	Use global route: Divert traffic at N-31 & US-6 to left turn onto N-31

HOME	MAP	RESPONSE MATRIX	RESPONSE AGENCIES	DMS MESSAGES	BARRICADING/ TRAFFIC CONTROL	EXIT
------	-----	-----------------	-------------------	--------------	------------------------------	------

<b>FREEWAY DIVERSION</b>	Nebraska	I-80	Eastbound	From: Exit 426 N-66 To: Exit 432 N-31	Plan 1100 <b>4/7</b>
--------------------------	----------	------	-----------	--	-------------------------

<b>ALTERNATE ROUTE RESPONSE PLAN</b>	
<b>Typical Situation</b>	<b>Potential Response(s)</b>
<b>Incident Located on Shoulder or Off of Roadway Expected Duration &lt; 30 min</b>	
Shoulder and/or one outside lane blocked	On scene traffic control only
No lanes blocked	Do nothing
<b>Incident Located on Roadway Expected Duration &lt; 2 hour</b>	
All lanes blocked	Full diversion
One outside lane and one inside lane blocked	Advanced warning using three upstream DMS Advise using alternate route
One inside lane blocked	Use spotter to direct traffic Advanced warning using two upstream DMS
Shoulder and/or one outside lane blocked	On scene traffic control Advanced warning using one upstream DMS
<b>Incident Located on Roadway Expected Duration &gt; 2 hour</b>	
All lanes blocked	Full diversion
Hazardous material spill	
Fatality	
Multi-vehicle/multiple incidents (close proximity)	
More than two lanes blocked including one or more inside lanes	Partial diversion Use DMS to have through traffic use global detour Divert one or more lanes of traffic onto local detour
One outside lane and one inside lane blocked	Set up cones/barricades to restrict lanes Advanced warning using upstream DMS Advise using alternate route

<a href="#">HOME</a>	<a href="#">DIVERSION INFORMATION</a>	<a href="#">MAP</a>	<a href="#">RESPONSE AGENCIES</a>	<a href="#">DMS MESSAGES</a>	<a href="#">BARRICADING/ TRAFFIC CONTROL</a>	<a href="#">EXIT</a>
----------------------	---------------------------------------	---------------------	-----------------------------------	------------------------------	--	----------------------

<b>FREEWAY DIVERSION</b>	Nebraska	I-80	Eastbound	From: Exit 426 N-66 Ashland, NE To: Exit 432 N-31 Gretna, NE	Plan 1100 <b>5A/7</b>
------------------------------	----------	------	-----------	---	--------------------------

<b>AGENCY CONTACTS</b>		
<b>Agency</b>	<b>Public Information</b>	<b>Private Information (Add the names and numbers below)</b>
Ashland Police Department	Emergency: 911 Office: 402-944-2222 Dispatch:	Name/Position: Direct Number: Email:
Ashland Fire Department	Emergency: 911 Office: 402-944-7004 Dispatch:	Name/Position: Direct Number: Email:
Gretna Fire Department	Emergency: 911 Office: 402-332-3336 ext 352 Dispatch:	Name/Position: Direct Number: Email:
Nebraska State Patrol - Lincoln	Emergency: 911 Office: 402-471-4680 Dispatch:	Name/Position: Direct Number: Email:
Nebraska State Patrol - Omaha	Emergency: 911 Office: 402-331-3333 Dispatch:	Name/Position: Direct Number: Email:
NDOR - District 1	24 hour: Office: 402-471-0850 Maintenance: 402-471-0850	Name/Position: Direct Number: Email:
NDOR - District 2	24 hour: Office: 402-595-2534 Maintenance: 402-289-4444	Name/Position: Direct Number: Email:
Sarpy County Sheriff	Emergency: 911 Office: 402-593-4111 Dispatch:	Name/Position: Direct Number: Email:
Saunders County Sheriff	Emergency: 911 Office: 402-944-3387 Dispatch:	Name/Position: Direct Number: Email:
Cass County Sheriff	Emergency: 911 Office: 402-296-9370 Dispatch:	Name/Position: Direct Number: Email:
Sarpy County E.M.A.	Office: 402-593-5785	Name/Position: Direct Number: Email:

HOME	DIVERSION INFORMATION	RESPONSE MATRIX	MAP	DMS MESSAGES	BARRICADING/ TRAFFIC CONTROL	EXIT
------	--------------------------	--------------------	-----	-----------------	------------------------------------	------

<b>FREEWAY DIVERSION</b>	Nebraska	I-80	Eastbound	From: Exit 426 N-66 Ashland, NE To: Exit 432 N-31 Gretna, NE	Plan 1100 <b>5B/7</b>
--------------------------	----------	------	-----------	---	--------------------------

<b>AGENCY CONTACTS</b>		
<b>Agency</b>	<b>Public Information</b>	<b>Private Information (Add the names and numbers below)</b>
Cass County E.M.A.	Office: 402-267-6765 24 hour: 402-296-9370	Name/Position: Direct Number: Email:
Jay's Towing - Gretna	Number: 402-968-2626 Hours: Weekdays 9AM to 5PM	Name/Position: Direct Number: Email:

HOME	DIVERSION INFORMATION	RESPONSE MATRIX	MAP	DMS MESSAGES	BARRICADING/ TRAFFIC CONTROL	EXIT
------	-----------------------	-----------------	-----	--------------	------------------------------	------

<b>FREEWAY DIVERSION</b>	Nebraska	I-80	Eastbound	From: Exit 426 N-66 To: Exit 432 N-31	Plan 1100 <b>6/7</b>
--------------------------	----------	------	-----------	--	-------------------------

<b>DMS MESSAGES</b>			
<b>With Traffic Flow</b>			
<b>Sign ID</b>	<b>Sign Location</b>	<b>Direction</b>	<b>Message Options</b>
IaDOT: n/a  NDOR: D1-DMS 407 EB	On I-80 West of Waverly Exit (US-6) (Exit 409) 1 <sup>st</sup> sign upstream	Eastbound	I-80 CLOSED AT EXIT 426 ASHLAND I-80 THRU TRAF USE N-66 EXIT 426 OR US-6 EXIT 409
<b>Opposite Traffic Flow</b>			
<b>Sign ID</b>	<b>Sign Location</b>	<b>Direction</b>	<b>Message Options</b>
IaDOT: n/a  NDOR: D2-DMS 14	On I-80 East of N-31 Exit (Exit 432)	Westbound	CAUTION ACCIDENT AHEAD I-80 EASTBOUND

HOME	DIVERSION INFORMATION	RESPONSE MATRIX	RESPONSE AGENCIES	MAP	BARRICADING/ TRAFFIC CONTROL	EXIT
------	-----------------------	-----------------	-------------------	-----	------------------------------	------

<b>FREEWAY DIVERSION</b>	Nebraska	I-80	Eastbound	From: Exit 426 N-66 To: Exit 432 N-31	Plan 1100 <b>7/7</b>
--------------------------	----------	------	-----------	--	-------------------------

<b>TRAFFIC CONTROL</b>		
<b>Intersection/Location</b>	<b>Initial Action/ Resource Needed</b>	<b>Extended Duration Action/ Resource Needed</b>
<b>Primary Alternate</b>		
I-80 EB off ramp & N-66	Detour sign Law enforcement traffic control	
N-66 between I-80 & US-6	Spaced detour signs as needed	
N-66 & US-6	Detour Sign	Law enforcement traffic control as needed
US-6 & N-31 (216 <sup>th</sup> St)	Detour sign Law enforcement traffic control	Adjust signal timing
N-31 (216 <sup>th</sup> St) & I-80 WB ramps		Adjust signal timing
N-31 (216 <sup>th</sup> St) & I-80 EB on ramp		Law enforcement traffic control as needed

<a href="#">HOME</a>	<a href="#">DIVERSION INFORMATION</a>	<a href="#">RESPONSE MATRIX</a>	<a href="#">RESPONSE AGENCIES</a>	<a href="#">DMS MESSAGES</a>	<a href="#">MAP</a>	<a href="#">EXIT</a>
----------------------	---------------------------------------	---------------------------------	-----------------------------------	------------------------------	---------------------	----------------------