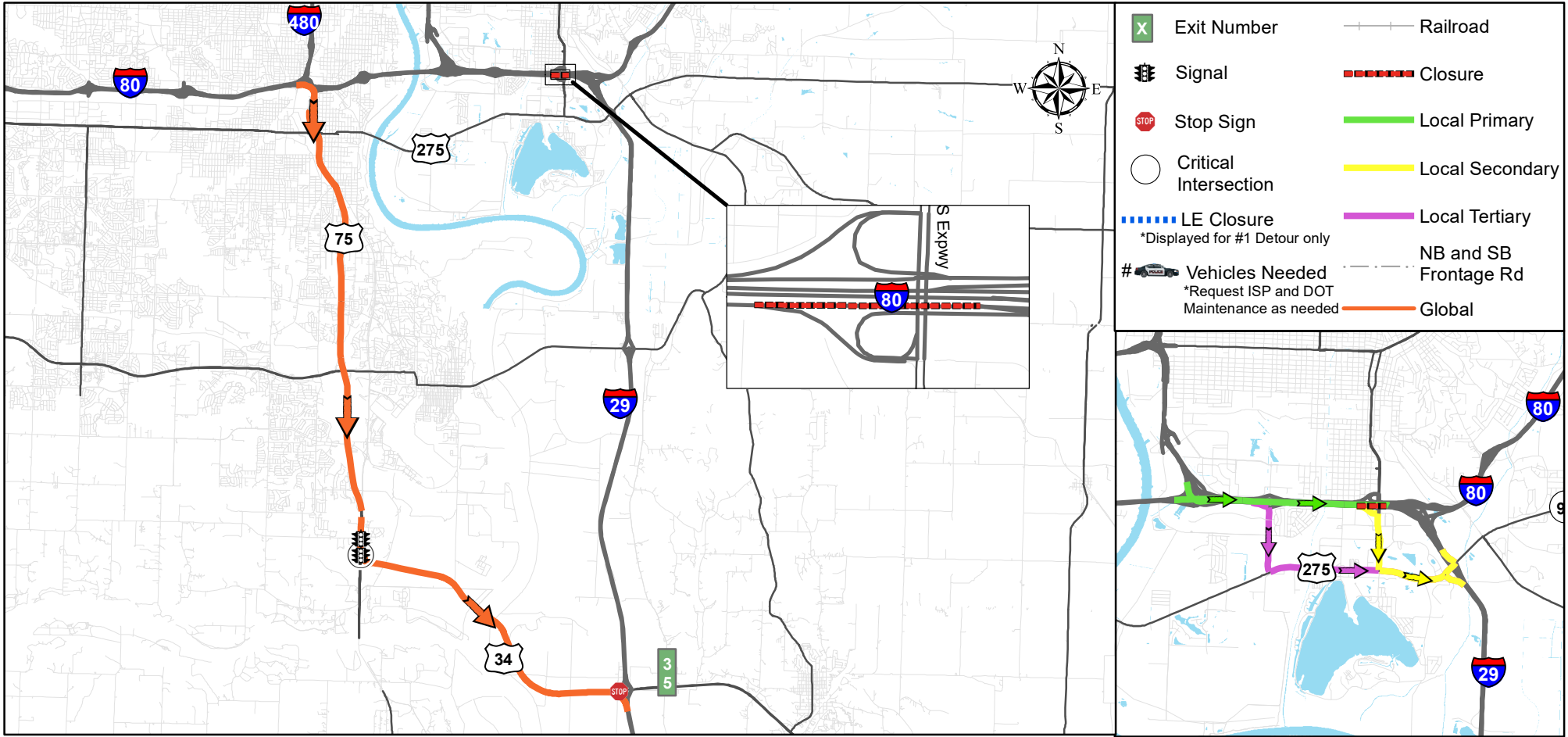


CRITICAL LOCATIONS TO MONITOR FOR LOCAL PRIMARY	AGENCIES TO NOTIFY	Iowa DOT TMC: 515-237-3300
I-29 SB Local & S 24th St (Exit 50) US 275 / IA 92 & S 24th St US 275 / IA 92 & IA 192 / S Expwy I-29 & US 275 / IA 92 Ramps (Exit 47) I-29 SB Local & IA 192 / S Expwy (Exit 49) US 75 & US 34	Pottawattamie County Emergency Communications Center Douglas County Emergency Communications Center NDOT SOC CB Public Works Iowa DOT Statewide TMC	712-328-5739 402-444-5830 402-331-5993 712-328-4645 515-237-3300
3 Vehicles Needed		

<b>LOCAL DETOUR</b> <b>1 / 7</b>	<b>GLOBAL DETOUR</b> <b>2 / 7</b>	<b>CRITICAL LOCATIONS</b> <b>3 / 7</b>	<b>RESPONSE PLAN</b> <b>4 / 7</b>	<b>AGENCY CONTACTS</b> <b>5 / 7</b>	<b>DMS MESSAGES</b> <b>6 / 7</b>	<b>TRAFFIC CONTROL</b> <b>7 / 7</b>
-------------------------------------	--------------------------------------	---	--------------------------------------	--	-------------------------------------	--



CRITICAL LOCATIONS TO MONITOR FOR LOCAL PRIMARY	AGENCIES TO NOTIFY	Iowa DOT TMC: 515-237-3300
I-29 SB Local & S 24th St (Exit 50) US 275 / IA 92 & S 24th St US 275 / IA 92 & IA 192 / S Expwy I-29 & US 275 / IA 92 Ramps (Exit 47) I-29 SB Local & IA 192 / S Expwy (Exit 49) US 75 & US 34	Pottawattamie County Emergency Communications Center Douglas County Emergency Communications Center NDOT SOC CB Public Works Iowa DOT Statewide TMC	712-328-5739 402-444-5830 402-331-5993 712-328-4645 515-237-3300

<b>LOCAL DETOUR 1 / 7</b>	<b>GLOBAL DETOUR 2 / 7</b>	<b>CRITICAL LOCATIONS 3 / 7</b>	<b>RESPONSE PLAN 4 / 7</b>	<b>AGENCY CONTACTS 5 / 7</b>	<b>DMS MESSAGES 6 / 7</b>	<b>TRAFFIC CONTROL 7 / 7</b>
-----------------------------------	------------------------------------	---	------------------------------------	--------------------------------------	-----------------------------------	--------------------------------------

<b>FREEWAY DIVERSION</b>	<b>Omaha Council Bluffs</b>	<b>I-29 Southbound Local</b>	<b>From:</b> Exit 49: South Expressway <b>To:</b> I-80 / I-29 East Interchange	Plan 1128
<b>CRITICAL AREAS TO MONITOR</b>				

See critical locations on map pages (pages 1-2).

<b>LOCAL DETOUR 1/7</b>	<b>GLOBAL DETOUR 2/7</b>	<b>CRITICAL LOCATIONS 3/7</b>	<b>RESPONSE PLAN 4/7</b>	<b>AGENCY CONTACTS 5/7</b>	<b>DMS MESSAGES 6/7</b>	<b>TRAFFIC CONTROL 7/7</b>
---------------------------------	----------------------------------	---------------------------------------	----------------------------------	------------------------------------	---------------------------------	------------------------------------

<b>FREEWAY DIVERSION</b>	<b>Omaha Council Bluffs</b>	<b>I-29 Southbound Local</b>	<b>From:</b> Exit 49: South Expressway <b>To:</b> I-80 / I-29 East Interchange	Plan 1128
<b>ALTERNATE ROUTE RESPONSE PLAN</b>				

<b>Minor Impacts to Traffic</b>	
<b>Typical Scenario</b>	<b>Incident Management Response</b>
Shoulder Blocked	Deploy DMS informational message for approaching traffic from same direction
Off Peak - Shoulder and 1 Lane Blocked	<b>Diversion Not Implemented:</b> <ul style="list-style-type: none"> <li>- On scene traffic control</li> <li>- DMS informational messages deployed for approaching traffic</li> </ul>

<b>Major Impact to Traffic Expected Duration &lt; 2 Hours</b>	
<b>Typical Scenario</b>	<b>Incident Management Response</b>
Peak Period - Shoulder Blocked	Deploy DMS informational message for approaching traffic from same direction.
Off Peak - Shoulder and 1 Lane Blocked	<b>Partial Diversion:</b> <ul style="list-style-type: none"> <li>- On scene traffic control</li> <li>- Deploy DMS messaging directing through traffic to use global detour</li> <li>- Deploy DMS messaging directing approaching traffic to use local alternate routes</li> </ul>
All Lanes Blocked	<b>Diversion Implemented:</b> <ul style="list-style-type: none"> <li>- On scene traffic control</li> <li>- Deploy DMS messaging directing through traffic to use global detour</li> <li>- Deploy law enforcement to direct traffic at critical intersections</li> <li>- Deploy DMS messaging directing approaching traffic to use local alternate routes</li> </ul>

<b>Major Impact to Traffic Expected Duration &gt; 2 Hours</b>	
<b>Typical Scenario</b>	<b>Incident Management Response</b>
Off Peak - Shoulder and 1 Lane Blocked	<b>Partial Diversion:</b> <ul style="list-style-type: none"> <li>- Deploy cones/barricades and other appropriate traffic control devices</li> <li>- Deploy DMS messaging directing through traffic to use global detour</li> <li>- Deploy DMS messaging directing approaching traffic to use local alternate routes</li> </ul>
All Lanes Blocked	<b>Diversion Implemented:</b> <ul style="list-style-type: none"> <li>- Deploy cones/barricades and other appropriate traffic control devices</li> <li>- Deploy DMS messaging directing through traffic to use global detour</li> <li>- Deploy law enforcement to direct traffic at critical intersections</li> <li>- Deploy DMS messaging directing approaching traffic to use local alternate routes</li> </ul>

<b>LOCAL DETOUR</b> 1/7	<b>GLOBAL DETOUR</b> 2/7	<b>CRITICAL LOCATIONS</b> 3/7	<b>RESPONSE PLAN</b> 4/7	<b>AGENCY CONTACTS</b> 5/7	<b>DMS MESSAGES</b> 6/7	<b>TRAFFIC CONTROL</b> 7/7
----------------------------	-----------------------------	----------------------------------	-----------------------------	-------------------------------	----------------------------	-------------------------------

<b>FREEWAY DIVERSION</b>	<b>Omaha Council Bluffs</b>	<b>I-29 Southbound Local</b>	<b>From:</b> Exit 49: South Expressway <b>To:</b> I-80 / I-29 East Interchange	Plan 1128
<b>STAKEHOLDER CONTACTS</b>				

<b>Iowa DOT TMC</b> 515-237-3300	<b>Iowa DPS Comm.</b> 712-769-2395	<b>NDOT DOC</b> 402-331-5993	<b>NSP Comm.</b> 402-331-3333	<b>Pottawattamie County Comm.</b> 712-328-5737	<b>Douglas County Comm.</b> 402-444-5803	<b>Sarpy County Comm.</b> 402-593-4111
---	---	-------------------------------------	--------------------------------------	---	---	---

## RESPONSIBILITIES

<b>1. Pottawattamie County Emergency Communications</b>
- Dispatch Council Bluffs Police and Pottawattamie County Sheriff
- Dispatch Council Bluffs Fire/EMS - include scene access information
- Notify Iowa DOT TMC
- Set up patch for direct communication between emergency responders
- Dispatch towing as soon as possible - include scene access information

<b>2. Iowa DPS Emergency Communications</b>
- Dispatch State Patrol
- Notify Iowa DOT TMC
- Set up patch for direct communication between emergency responders

<b>3. Douglas County Emergency Communications</b>
- Notify emergency responders of global route in place

<b>4. Iowa DOT TMC</b>
- Deploy appropriate DMS and 511 messages
- Contact NDOT SOC (402-331-5993) to deploy Global DMS messages
- Implement Local and Global Detours
- Provide alternate route information to Pottawattamie and Douglas County Emergency Communications to notify emergency responders
- Monitor Critical Intersections along detour route and request LE traffic control, if needed
- If traffic is detoured onto City of Council Bluffs streets, contact CB Public Works (712-328-4645) to adjust signal timings
- Coordinate with Iowa DOT Maintenance and Highway Helper for traffic control needs; including moving arrows on permanent signing along city streets to reflect active detour
- Contact DOT construction to stop hauling activities, if necessary

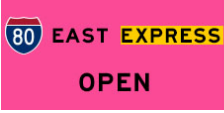
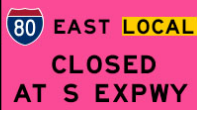
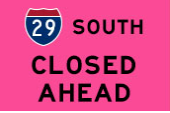

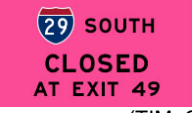

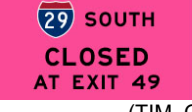





<b>LOCAL DETOUR</b> 1/7	<b>GLOBAL DETOUR</b> 2/7	<b>CRITICAL LOCATIONS</b> 3/7	<b>RESPONSE PLAN</b> 4/7	<b>AGENCY CONTACTS</b> 5/7	<b>DMS MESSAGES</b> 6/7	<b>TRAFFIC CONTROL</b> 7/7
--------------------------------	---------------------------------	--------------------------------------	---------------------------------	-----------------------------------	--------------------------------	-----------------------------------

<b>5. NDOT SOC</b>
- Deploy appropriate DMS and 511 messages
- Notify Nebraska State Patrol
- Provide alternate route information to Douglas County Emergency Communications to notify emergency responders
- Monitor global diversion routes in Nebraska

<b>6. City of Council Bluffs Public Works</b>
- Activate appropriate emergency detour signal timing plan for detour route
- If detour route does not have emergency detour signal timing plan, adjust signal timings along route appropriately
- Monitor traffic along detour route
- Notify Pottawattamie County Emergency Communications if Law Enforcement is needed along detour route

<b>LOCAL DETOUR 1/7</b>	<b>GLOBAL DETOUR 2/7</b>	<b>CRITICAL LOCATIONS 3/7</b>	<b>RESPONSE PLAN 4/7</b>	<b>AGENCY CONTACTS 5/7</b>	<b>DMS MESSAGES 6/7</b>	<b>TRAFFIC CONTROL 7/7</b>
---------------------------------	----------------------------------	---------------------------------------	----------------------------------	------------------------------------	---------------------------------	------------------------------------

<b>FREEWAY DIVERSION</b>	<b>Omaha Council Bluffs</b>	<b>I-29 Southbound Local</b>	<b>From: Exit 49: South Expressway To: I-80 / I-29 East Interchange</b>	<b>Plan 1128</b>
<b>DMS MESSAGES</b>				

Sign ID	Sign Location	Message Screen One	Message Screen Two
IA-355	I-80 EB @ Missouri River Bridge - OHC	  (TIM OH 170 *)	
IA-315	I-29 SB LOCAL @ S 24th - OHC	  (TIM OH 171 *)	
IA-447	I-29 SB @ Ave G - OHC	  (TIM OH 172 *)	
IA-451	I-29 SB @ 9th Ave - OHC	  (TIM OH 172 *)	
IA-449	I-29 NB @ Nebraska Ave - SMC	 (TIM SM 103 *)	 (TIM SM 104 *)
IA-450	I-29 SB on ramp from 9th Ave - SMC	 (TIM SM 103 *)	 (TIM SM 104 *)

\*The message is split into 4 quadrants labeled Q1, Q2, Q3, Q4. Quadrants are numbered in a clockwise direction starting in the top left.

<b>LOCAL DETOUR 1/7</b>	<b>GLOBAL DETOUR 2/7</b>	<b>CRITICAL LOCATIONS 3/7</b>	<b>RESPONSE PLAN 4/7</b>	<b>AGENCY CONTACTS 5/7</b>	<b>DMS MESSAGES 6/7</b>	<b>TRAFFIC CONTROL 7/7</b>
---------------------------------	----------------------------------	---------------------------------------	----------------------------------	------------------------------------	---------------------------------	------------------------------------

<b>FREEWAY DIVERSION</b>	<b>Omaha Council Bluffs</b>	<b>I-29 Southbound Local</b>	<b>From:</b> Exit 49: South Expressway <b>To:</b> I-80 / I-29 East Interchange	Plan 1128
<b>TRAFFIC CONTROL</b>				

See Stakeholder Contacts page (page 5) to view traffic control responsibilities.

<b>LOCAL DETOUR 1/7</b>	<b>GLOBAL DETOUR 2/7</b>	<b>CRITICAL LOCATIONS 3/7</b>	<b>RESPONSE PLAN 4/7</b>	<b>AGENCY CONTACTS 5/7</b>	<b>DMS MESSAGES 6/7</b>	<b>TRAFFIC CONTROL 7/7</b>
---------------------------------	----------------------------------	---------------------------------------	----------------------------------	------------------------------------	---------------------------------	------------------------------------