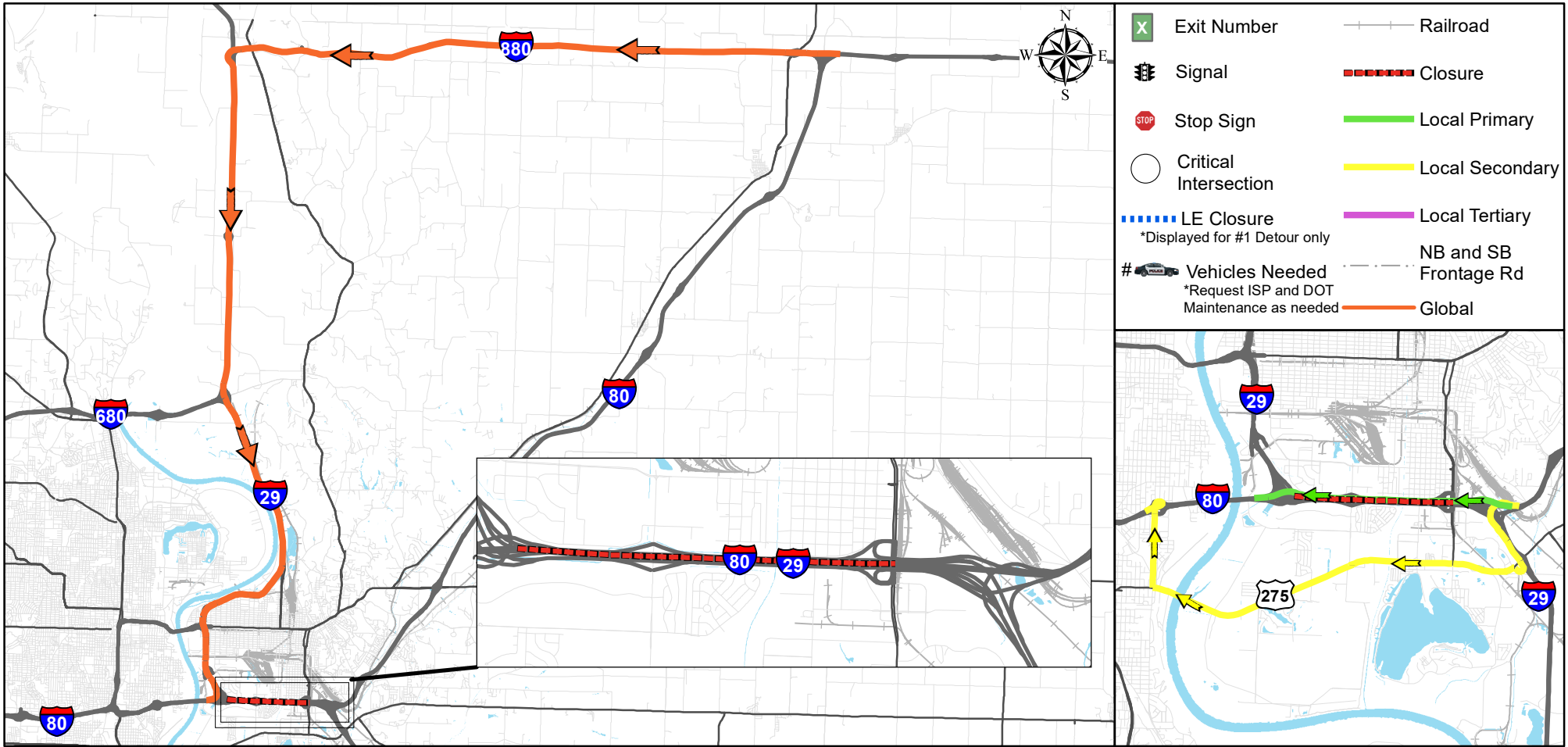


CRITICAL LOCATIONS TO MONITOR FOR LOCAL PRIMARY		AGENCIES TO NOTIFY		Iowa DOT TMC: 515-237-3300	
I-29 SB Ramps & US 275 / IA 92 (Exit 47) US 275 / IA 92 & IA 192 / S Expwy US 275 / IA 92 & S 24th St US 275 & 13th St (Omaha)		Pottawattamie County Emergency Communications Center Douglas County Emergency Communications Center NDOT SOC CB Public Works Iowa DOT Statewide TMC		712-328-5739 402-444-5830 402-331-5993 712-328-4645 515-237-3300	
4 Vehicles Needed					

LOCAL DETOUR 1 / 7	GLOBAL DETOUR 2 / 7	CRITICAL LOCATIONS 3 / 7	RESPONSE PLAN 4 / 7	AGENCY CONTACTS 5 / 7	DMS MESSAGES 6 / 7	TRAFFIC CONTROL 7 / 7
--------------------------	---------------------------	--------------------------------	---------------------------	-----------------------------	--------------------------	-----------------------------



CRITICAL LOCATIONS TO MONITOR FOR LOCAL PRIMARY		AGENCIES TO NOTIFY		Iowa DOT TMC: 515-237-3300	
I-29 SB Ramps & US 275 / IA 92 (Exit 47) US 275 / IA 92 & IA 192 / S Expwy US 275 / IA 92 & S 24th St US 275 & 13th St (Omaha)		Pottawattamie County Emergency Communications Center Douglas County Emergency Communications Center NDOT SOC CB Public Works Iowa DOT Statewide TMC		712-328-5739 402-444-5830 402-331-5993 712-328-4645 515-237-3300	

<b>FREEWAY DIVERSION</b>	<b>Omaha Council Bluffs</b>	<b>I-80 Westbound Express</b>	<b>From:</b> I-80 / I-29 East Interchange <b>To:</b> I-80 / I-29 West Interchange	Plan 1141
------------------------------	---------------------------------	-------------------------------	--	-----------

**CRITICAL AREAS TO MONITOR**

See critical locations on map pages (pages 1-2).

<b>LOCAL DETOUR 1/7</b>	<b>GLOBAL DETOUR 2/7</b>	<b>CRITICAL LOCATIONS 3/7</b>	<b>RESPONSE PLAN 4/7</b>	<b>AGENCY CONTACTS 5/7</b>	<b>DMS MESSAGES 6/7</b>	<b>TRAFFIC CONTROL 7/7</b>
---------------------------------	----------------------------------	---------------------------------------	----------------------------------	------------------------------------	---------------------------------	------------------------------------

<b>FREEWAY DIVERSION</b>	<b>Omaha Council Bluffs</b>	<b>I-80 Westbound Express</b>	<b>From: I-80 / I-29 East Interchange To: I-80 / I-29 West Interchange</b>	<b>Plan 1141</b>
<b>ALTERNATE ROUTE RESPONSE PLAN</b>				

## Minor Impacts to Traffic

Typical Scenario	Incident Management Response
Shoulder Blocked	Deploy DMS informational message for approaching traffic from same direction
Off Peak - Shoulder and 1 Lane Blocked	<b>Diversion Not Implemented:</b> <ul style="list-style-type: none"> <li>- On scene traffic control</li> <li>- DMS informational messages deployed for approaching traffic</li> </ul>

### Major Impact to Traffic Expected Duration < 2 Hours

Typical Scenario	Incident Management Response
Peak Period - Shoulder Blocked	Deploy DMS informational message for approaching traffic from same direction.
Off Peak - Shoulder and 1 Lane Blocked	<b>Partial Diversion:</b> <ul style="list-style-type: none"> <li>- On scene traffic control</li> <li>- Deploy DMS messaging directing through traffic to use global detour</li> <li>- Deploy DMS messaging directing approaching traffic to use local alternate routes</li> </ul>
All Lanes Blocked	<b>Diversion Implemented:</b> <ul style="list-style-type: none"> <li>- On scene traffic control</li> <li>- Deploy DMS messaging directing through traffic to use global detour</li> <li>- Deploy law enforcement to direct traffic at critical intersections</li> <li>- Deploy DMS messaging directing approaching traffic to use local alternate routes</li> </ul>

### Major Impact to Traffic Expected Duration > 2 Hours

Typical Scenario	Incident Management Response
Off Peak - Shoulder and 1 Lane Blocked	<b>Partial Diversion:</b> <ul style="list-style-type: none"> <li>- Deploy cones/barricades and other appropriate traffic control devices</li> <li>- Deploy DMS messaging directing through traffic to use global detour</li> <li>- Deploy DMS messaging directing approaching traffic to use local alternate routes</li> </ul>
All Lanes Blocked	<b>Diversion Implemented:</b> <ul style="list-style-type: none"> <li>- Deploy cones/barricades and other appropriate traffic control devices</li> <li>- Deploy DMS messaging directing through traffic to use global detour</li> <li>- Deploy law enforcement to direct traffic at critical intersections</li> <li>- Deploy DMS messaging directing approaching traffic to use local alternate routes</li> </ul>

<b>LOCAL DETOUR 1/7</b>	<b>GLOBAL DETOUR 2/7</b>	<b>CRITICAL LOCATIONS 3/7</b>	<b>RESPONSE PLAN 4/7</b>	<b>AGENCY CONTACTS 5/7</b>	<b>DMS MESSAGES 6/7</b>	<b>TRAFFIC CONTROL 7/7</b>
---------------------------------	----------------------------------	---------------------------------------	----------------------------------	------------------------------------	---------------------------------	------------------------------------

<b>FREEWAY DIVERSION</b>	<b>Omaha Council Bluffs</b>	<b>I-80 Westbound Express</b>	<b>From: I-80 / I-29 East Interchange To: I-80 / I-29 West Interchange</b>	<b>Plan 1141</b>
--------------------------	-----------------------------	-------------------------------	--	------------------

## STAKEHOLDER CONTACTS

<b>Iowa DOT TMC</b> 515-237-3300	<b>Iowa DPS Comm.</b> 712-769-2395	<b>NDOT DOC</b> 402-331-5993	<b>NSP Comm.</b> 402-331-3333	<b>Pottawattamie County Comm.</b> 712-328-5737	<b>Douglas County Comm.</b> 402-444-5803	<b>Sarpy County Comm.</b> 402-593-4111
-------------------------------------	---------------------------------------	---------------------------------	----------------------------------	---	---	---

## RESPONSIBILITIES

### 1. Pottawattamie County Emergency Communications

- Dispatch Council Bluffs Police and Pottawattamie County Sheriff
- Dispatch Council Bluffs Fire/EMS - include scene access information
- Notify Iowa DOT TMC
- Set up patch for direct communication between emergency responders
- Dispatch towing as soon as possible - include scene access information

### 2. Iowa DPS Emergency Communications

- Dispatch State Patrol
- Notify Iowa DOT TMC
- Set up patch for direct communication between emergency responders

### 3. Douglas County Emergency Communications

- Notify emergency responders of global route in place

### 4. Iowa DOT TMC

- Deploy appropriate DMS and 511 messages
- Contact NDOT SOC (402-331-5993) to deploy Global DMS messages
- Implement Local and Global Detours
- Provide alternate route information to Pottawattamie and Douglas County Emergency Communications to notify emergency responders
- Monitor Critical Intersections along detour route and request LE traffic control, if needed
- If traffic is backing up along detour, contact CB Public Works (402-707-5005) or ( 712-328-4645 ) to adjust signal timings
- Coordinate with Iowa DOT Maintenance and Highway Helper for traffic control needs; including moving arrows on permanent signing along city streets to reflect active detour
- Contact DOT construction to stop hauling activities, if necessary

<b>LOCAL DETOUR</b> 1/7	<b>GLOBAL DETOUR</b> 2/7	<b>CRITICAL LOCATIONS</b> 3/7	<b>RESPONSE PLAN</b> 4/7	<b>AGENCY CONTACTS</b> 5/7	<b>DMS MESSAGES</b> 6/7	<b>TRAFFIC CONTROL</b> 7/7
----------------------------	-----------------------------	----------------------------------	-----------------------------	-------------------------------	----------------------------	-------------------------------

Iowa DOT TMC: 515-237-3300

ENSURE ALL OVERWEIGHT AND OVERSIZE VEHICLES ARE PARKED SAFELY

**5. NDOT SOC**


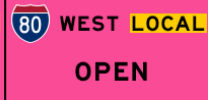





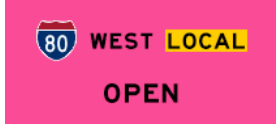
- Deploy appropriate DMS and 511 messages
- Notify Nebraska State Patrol
- Provide alternate route information to Douglas County Emergency Communications to notify emergency responders
- Monitor global diversion routes in Nebraska

**6. City of Council Bluffs Public Works**

- Activate appropriate emergency detour signal timing plan for detour route
- If detour route does not have emergency detour signal timing plan, adjust signal timings along route appropriately
- Monitor traffic along detour route
- Notify Pottawattamie County Emergency Communications if Law Enforcement is needed along detour route

**LOCAL  
DETOUR  
1/7****GLOBAL  
DETOUR  
2/7****CRITICAL  
LOCATIONS  
3/7****RESPONSE  
PLAN  
4/7****AGENCY  
CONTACTS  
5/7****DMS  
MESSAGES  
6/7****TRAFFIC  
CONTROL  
7/7**

<b>FREEWAY DIVERSION</b>	<b>Omaha Council Bluffs</b>	<b>I-80 Westbound Express</b>	<b>From: I-80 / I-29 East Interchange To: I-80 / I-29 West Interchange</b>	<b>Plan 1141</b>
<b>DMS MESSAGES</b>				

Sign ID	Sign Location	Message Screen One	Message Screen Two
IA-79	I-80 WB @ McPherson - OHC	  (TIM_OH_6_*)	
IA-61	I-80 WB @ Hwy 6 - OH	I-80 WEST EXPRESS CLOSED LOCAL OPEN	
IA-84	I-80 WB @ Minden - OH	I-80 W IN C BLUFFS EXPRESS CLOSED LOCAL OPEN	THRU TRAFFIC USE I-880 WEST
IA-312	I-880 WB @ Old Lincoln - SM	I-80 WEST DETOUR	KEEP LEFT
IA-440	I-29 NB @ US 275 - OHC	  (TIM_OH_47_*)	
IA-441	I-29 NB On Ramp @ US 275 - SMC	 (TIM_SM_16)	 (TIM_SM_36)
IA-442	I-80 WB On Ramp @ Madison - SMC	 (TIM_SM_16)	 (TIM_SM_15)
IA-64	I-29 SB @ Crescent - OH	I-80 WEST DETOUR USE I-29 SOUTH TO I-80	

\*The message is split into 4 quadrants labeled \_Q1, \_Q2, \_Q3, \_Q4. Quadrants are numbered in a clockwise direction starting in the top left.

<b>LOCAL DETOUR 1/7</b>	<b>GLOBAL DETOUR 2/7</b>	<b>CRITICAL LOCATIONS 3/7</b>	<b>RESPONSE PLAN 4/7</b>	<b>AGENCY CONTACTS 5/7</b>	<b>DMS MESSAGES 6/7</b>	<b>TRAFFIC CONTROL 7/7</b>
---------------------------------	----------------------------------	---------------------------------------	----------------------------------	------------------------------------	---------------------------------	------------------------------------

<b>FREEWAY DIVERSION</b>	<b>Omaha Council Bluffs</b>	<b>I-80 Westbound Express</b>	<b>From:</b> I-80 / I-29 East Interchange <b>To:</b> I-80 / I-29 West Interchange	Plan 1141
<b>TRAFFIC CONTROL</b>				

See Stakeholder Contacts page (page 5) to view traffic control responsibilities.

<b>LOCAL DETOUR 1/7</b>	<b>GLOBAL DETOUR 2/7</b>	<b>CRITICAL LOCATIONS 3/7</b>	<b>RESPONSE PLAN 4/7</b>	<b>AGENCY CONTACTS 5/7</b>	<b>DMS MESSAGES 6/7</b>	<b>TRAFFIC CONTROL 7/7</b>
---------------------------------	----------------------------------	---------------------------------------	----------------------------------	------------------------------------	---------------------------------	------------------------------------