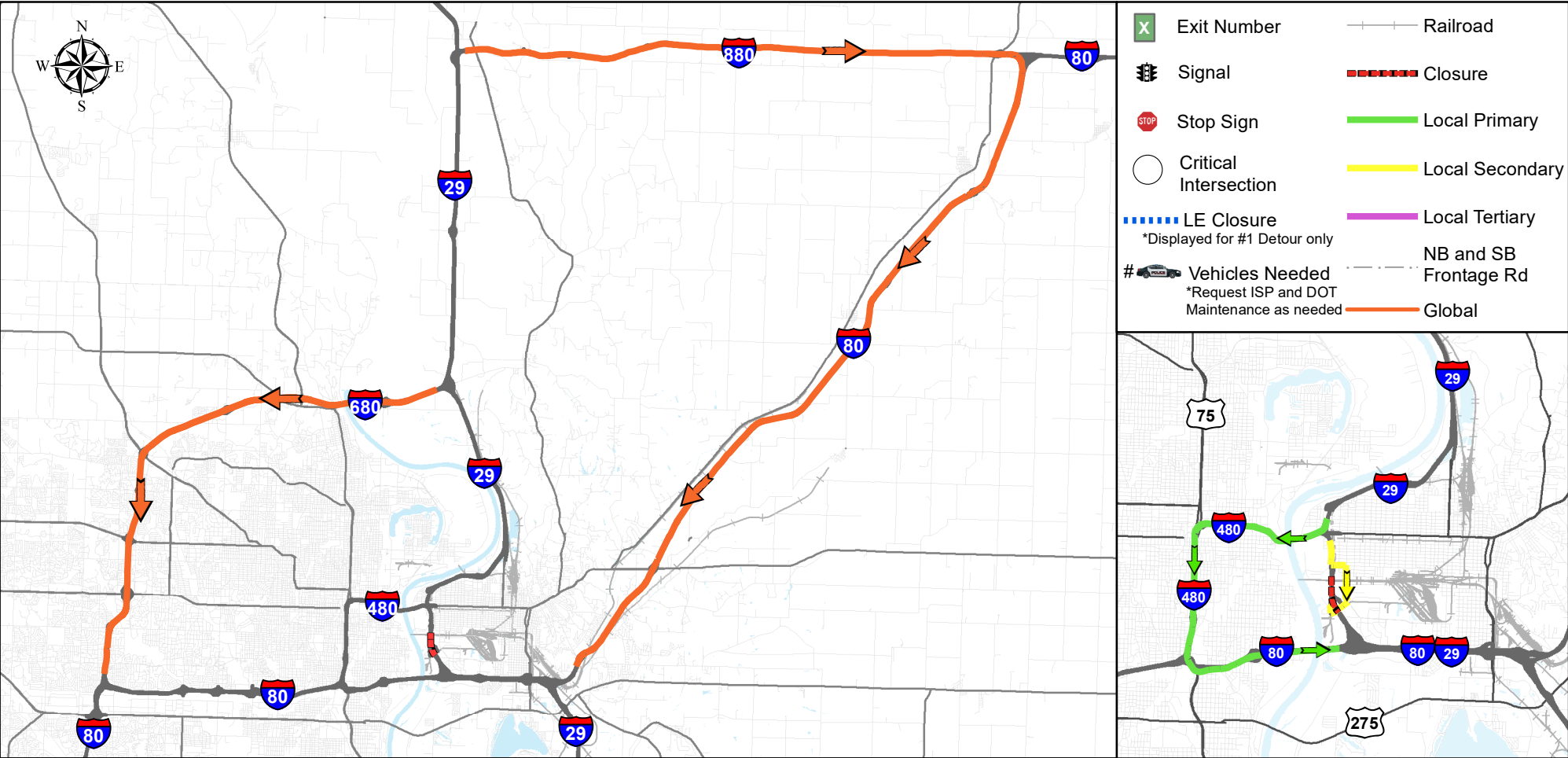


CRITICAL LOCATIONS TO MONITOR FOR LOCAL PRIMARY		AGENCIES TO NOTIFY	Iowa DOT TMC: 515-237-3300
I-29 NB Ramps & Nebraska Ave (Exit 52) I-29 SB Ramps & Nebraska Ave (Exit 52) S 35th St & Nebraska Ave S 35th St & 9th Ave I-29 NB & 9th Ave I-29 SB & 9th Ave		Pottawattamie County Emergency Communications Center Douglas County Emergency Communications Center NDOT SOC CB Public Works Iowa DOT Statewide TMC	712-328-5739 402-444-5830 402-331-5993 712-328-4645 515-237-3300
6 Vehicles Needed			

LOCAL DETOUR 1 / 7	GLOBAL DETOUR 2 / 7	CRITICAL LOCATIONS 3 / 7	RESPONSE PLAN 4 / 7	AGENCY CONTACTS 5 / 7	DMS MESSAGES 6 / 7	TRAFFIC CONTROL 7 / 7
--------------------------	---------------------------	--------------------------------	---------------------------	-----------------------------	--------------------------	-----------------------------



CRITICAL LOCATIONS TO MONITOR FOR LOCAL PRIMARY		AGENCIES TO NOTIFY		Iowa DOT TMC: 515-237-3300	
I-29 NB Ramps & Nebraska Ave (Exit 52) I-29 SB Ramps & Nebraska Ave (Exit 52) S 35th St & Nebraska Ave S 35th St & 9th Ave I-29 NB & 9th Ave I-29 SB & 9th Ave		Pottawattamie County Emergency Communications Center Douglas County Emergency Communications Center NDOT SOC CB Public Works Iowa DOT Statewide TMC		712-328-5739 402-444-5830 402-331-5993 712-328-4645 515-237-3300	

LOCAL DETOUR 1 / 7	GLOBAL DETOUR 2 / 7	CRITICAL LOCATIONS 3 / 7	RESPONSE PLAN 4 / 7	AGENCY CONTACTS 5 / 7	DMS MESSAGES 6 / 7	TRAFFIC CONTROL 7 / 7
--------------------------	---------------------------	--------------------------------	---------------------------	-----------------------------	--------------------------	-----------------------------

<b>FREEWAY DIVERSION</b>	<b>Omaha Council Bluffs</b>	<b>I-29 Southbound</b>	<b>From: 9th Ave To: Exit 52: Nebraska Ave</b>	<b>Plan 1209</b>
------------------------------	---------------------------------	------------------------	--	------------------

**CRITICAL AREAS TO MONITOR**

See critical locations on map pages (pages 1-2).

<b>LOCAL DETOUR 1/7</b>	<b>GLOBAL DETOUR 2/7</b>	<b>CRITICAL LOCATIONS 3/7</b>	<b>RESPONSE PLAN 4/7</b>	<b>AGENCY CONTACTS 5/7</b>	<b>DMS MESSAGES 6/7</b>	<b>TRAFFIC CONTROL 7/7</b>
---------------------------------	----------------------------------	---------------------------------------	----------------------------------	------------------------------------	---------------------------------	------------------------------------

<b>FREEWAY DIVERSION</b>	<b>Omaha Council Bluffs</b>	<b>I-29 Southbound</b>	<b>From: 9th Ave To: Exit 52: Nebraska Ave</b>	<b>Plan 1209</b>
<b>ALTERNATE ROUTE RESPONSE PLAN</b>				

<b>Minor Impacts to Traffic</b>	
<b>Typical Scenario</b>	<b>Incident Management Response</b>
Shoulder Blocked	Deploy DMS informational message for approaching traffic from same direction
Off Peak - Shoulder and 1 Lane Blocked	<b>Diversion Not Implemented:</b> <ul style="list-style-type: none"> <li>- On scene traffic control</li> <li>- DMS informational messages deployed for approaching traffic</li> </ul>

<b>Major Impact to Traffic Expected Duration &lt; 2 Hours</b>	
<b>Typical Scenario</b>	<b>Incident Management Response</b>
Peak Period - Shoulder Blocked	Deploy DMS informational message for approaching traffic from same direction.
Off Peak - Shoulder and 1 Lane Blocked	<b>Partial Diversion:</b> <ul style="list-style-type: none"> <li>- On scene traffic control</li> <li>- Deploy DMS messaging directing through traffic to use global detour</li> <li>- Deploy DMS messaging directing approaching traffic to use local alternate routes</li> </ul>
All Lanes Blocked	<b>Diversion Implemented:</b> <ul style="list-style-type: none"> <li>- On scene traffic control</li> <li>- Deploy DMS messaging directing through traffic to use global detour</li> <li>- Deploy law enforcement to direct traffic at critical intersections</li> <li>- Deploy DMS messaging directing approaching traffic to use local alternate routes</li> </ul>

<b>Major Impact to Traffic Expected Duration &gt; 2 Hours</b>	
<b>Typical Scenario</b>	<b>Incident Management Response</b>
Off Peak - Shoulder and 1 Lane Blocked	<b>Partial Diversion:</b> <ul style="list-style-type: none"> <li>- Deploy cones/barricades and other appropriate traffic control devices</li> <li>- Deploy DMS messaging directing through traffic to use global detour</li> <li>- Deploy DMS messaging directing approaching traffic to use local alternate routes</li> </ul>
All Lanes Blocked	<b>Diversion Implemented:</b> <ul style="list-style-type: none"> <li>- Deploy cones/barricades and other appropriate traffic control devices</li> <li>- Deploy DMS messaging directing through traffic to use global detour</li> <li>- Deploy law enforcement to direct traffic at critical intersections</li> <li>- Deploy DMS messaging directing approaching traffic to use local alternate routes</li> </ul>

<b>LOCAL DETOUR 1/7</b>	<b>GLOBAL DETOUR 2/7</b>	<b>CRITICAL LOCATIONS 3/7</b>	<b>RESPONSE PLAN 4/7</b>	<b>AGENCY CONTACTS 5/7</b>	<b>DMS MESSAGES 6/7</b>	<b>TRAFFIC CONTROL 7/7</b>
---------------------------------	----------------------------------	---------------------------------------	----------------------------------	------------------------------------	---------------------------------	------------------------------------

Iowa DOT TMC: 515-237-3300      ENSURE ALL OVERWEIGHT AND OVERSIZE VEHICLES ARE PARKED SAFELY

<b>FREEWAY DIVERSION</b>	<b>Omaha Council Bluffs</b>	<b>I-29 Southbound</b>	<b>From: 9th Ave To: Exit 52: Nebraska Ave</b>	<b>Plan 1209</b>
<b>STAKEHOLDER CONTACTS</b>				

<b>Iowa DOT TMC</b> 515-237-3300	<b>Iowa DPS Comm.</b> 712-769-2395	<b>NDOT DOC</b> 402-331-5993	<b>NSP Comm.</b> 402-331-3333	<b>Pottawattamie County Comm.</b> 712-328-5737	<b>Douglas County Comm.</b> 402-444-5803	<b>Sarpy County Comm.</b> 402-593-4111
---	---	-------------------------------------	--------------------------------------	---	---	---

## RESPONSIBILITIES

<b>1. Pottawattamie County Emergency Communications</b>
- Dispatch Council Bluffs Police and Pottawattamie County Sheriff
- Dispatch Council Bluffs Fire/EMS - include scene access information
- Notify Iowa DOT TMC
- Set up patch for direct communication between emergency responders
- Dispatch towing as soon as possible - include scene access information

<b>2. Iowa DPS Emergency Communications</b>
- Dispatch State Patrol
- Notify Iowa DOT TMC
- Set up patch for direct communication between emergency responders

<b>3. Douglas County Emergency Communications</b>
- Notify emergency responders of global route in place

<b>4. Iowa DOT TMC</b>
- Deploy appropriate DMS and 511 messages
- Contact NDOT SOC (402-331-5993) to deploy Global DMS messages
- Implement Local and Global Detours
- Provide alternate route information to Pottawattamie and Douglas County Emergency Communications to notify emergency responders
- Monitor Critical Intersections along detour route and request LE traffic control, if needed
- If traffic is backing up along detour, contact CB Public Works (402-707-5005) or (402-965-1365) to adjust signal timings
- Coordinate with Iowa DOT Maintenance and Highway Helper for traffic control needs; including moving arrows on permanent signing along city streets to reflect active detour
- Contact DOT construction to stop hauling activities, if necessary

<b>LOCAL DETOUR</b> 1/7	<b>GLOBAL DETOUR</b> 2/7	<b>CRITICAL LOCATIONS</b> 3/7	<b>RESPONSE PLAN</b> 4/7	<b>AGENCY CONTACTS</b> 5/7	<b>DMS MESSAGES</b> 6/7	<b>TRAFFIC CONTROL</b> 7/7
--------------------------------	---------------------------------	--------------------------------------	---------------------------------	-----------------------------------	--------------------------------	-----------------------------------

Iowa DOT TMC: 515-237-3300



ENSURE ALL OVERWEIGHT AND OVERSIZE VEHICLES ARE PARKED SAFELY

<b>5. NDOT SOC</b>
- Deploy appropriate DMS and 511 messages
- Notify Nebraska State Patrol
- Provide alternate route information to Douglas County Emergency Communications to notify emergency responders
- Monitor global diversion routes in Nebraska

<b>6. City of Council Bluffs Public Works</b>
- Activate appropriate emergency detour signal timing plan for detour route
- If detour route does not have emergency detour signal timing plan, adjust signal timings along route appropriately
- Monitor traffic along detour route
- Notify Pottawattamie County Emergency Communications if Law Enforcement is needed along detour route

<b>LOCAL DETOUR 1/7</b>	<b>GLOBAL DETOUR 2/7</b>	<b>CRITICAL LOCATIONS 3/7</b>	<b>RESPONSE PLAN 4/7</b>	<b>AGENCY CONTACTS 5/7</b>	<b>DMS MESSAGES 6/7</b>	<b>TRAFFIC CONTROL 7/7</b>
---------------------------------	----------------------------------	---------------------------------------	----------------------------------	------------------------------------	---------------------------------	------------------------------------

<b>FREEWAY DIVERSION</b>	<b>Omaha Council Bluffs</b>	<b>I-29 Southbound</b>	<b>From: 9th Ave To: Exit 52: Nebraska Ave</b>	<b>Plan 1209</b>
<b>DMS MESSAGES</b>				

<b>Sign ID</b>	<b>Sign Location</b>	<b>Message Screen One</b>	<b>Message Screen Two</b>
IA-80	I-29 SB @ Loveland - OH	I-29 SOUTH CLOSED AT I-480 IN COUNCIL BLUFFS	I-29 THRU TRAFFIC USE I-880 TO I-80 W
IA-64	I-29 SB @ Crescent - OH	I-29 SOUTH CLOSED AT I-480 IN COUNCIL BLUFFS	USE ALTERNATE ROUTE
NE-16	I-680 WB @ 60th St - OH	I-29 SOUTH DETOUR USE I-680 SOUTH TO I-80	
NE-20	I-680 SB @ North of Dodge - OH	I-29 SOUTH DETOUR USE I-680 SOUTH TO I-80	
NE-07	I-680 SB @ Pacific - OH	I-29 SOUTH DETOUR USE I-680 SOUTH TO I-80	
IA-317	I-880 EB @ Beebeetown - SM	I-29 SOUTH DETOUR	USE I-80 WEST
IA-447	I-29 SB @ Ave G - OHC	  (TIM_OH_167_*)	
NE-08	I-480 SB @ Woolworth Ave - OH	I-29 SOUTH DETOUR USE I-480 SOUTH TO I-80 EAST	
IA-450	I-29 SB on ramp from 9th Ave - SMC	 (TIM_SM_37_*)	 (TIM_SM_102_*)
IA-451	I-29 SB @ 9 <sup>th</sup> Ave - OHC	  (TIM_OH_166_*)	

\*The message is split into 4 quadrants labeled \_Q1, \_Q2, \_Q3, \_Q4. Quadrants are numbered in a clockwise direction starting in the top left.

<b>LOCAL DETOUR 1/7</b>	<b>GLOBAL DETOUR 2/7</b>	<b>CRITICAL LOCATIONS 3/7</b>	<b>RESPONSE PLAN 4/7</b>	<b>AGENCY CONTACTS 5/7</b>	<b>DMS MESSAGES 6/7</b>	<b>TRAFFIC CONTROL 7/7</b>
---------------------------------	----------------------------------	---------------------------------------	----------------------------------	------------------------------------	---------------------------------	------------------------------------

<b>FREEWAY DIVERSION</b>	<b>Omaha Council Bluffs</b>	<b>I-29 Southbound</b>	<b>From: 9th Ave To: Exit 52: Nebraska Ave</b>	<b>Plan 1209</b>
------------------------------	---------------------------------	------------------------	--	------------------

**TRAFFIC CONTROL**

See Stakeholder Contacts page (page 5) to view traffic control responsibilities.

<b>LOCAL DETOUR 1/7</b>	<b>GLOBAL DETOUR 2/7</b>	<b>CRITICAL LOCATIONS 3/7</b>	<b>RESPONSE PLAN 4/7</b>	<b>AGENCY CONTACTS 5/7</b>	<b>DMS MESSAGES 6/7</b>	<b>TRAFFIC CONTROL 7/7</b>
---------------------------------	----------------------------------	---------------------------------------	----------------------------------	------------------------------------	---------------------------------	------------------------------------