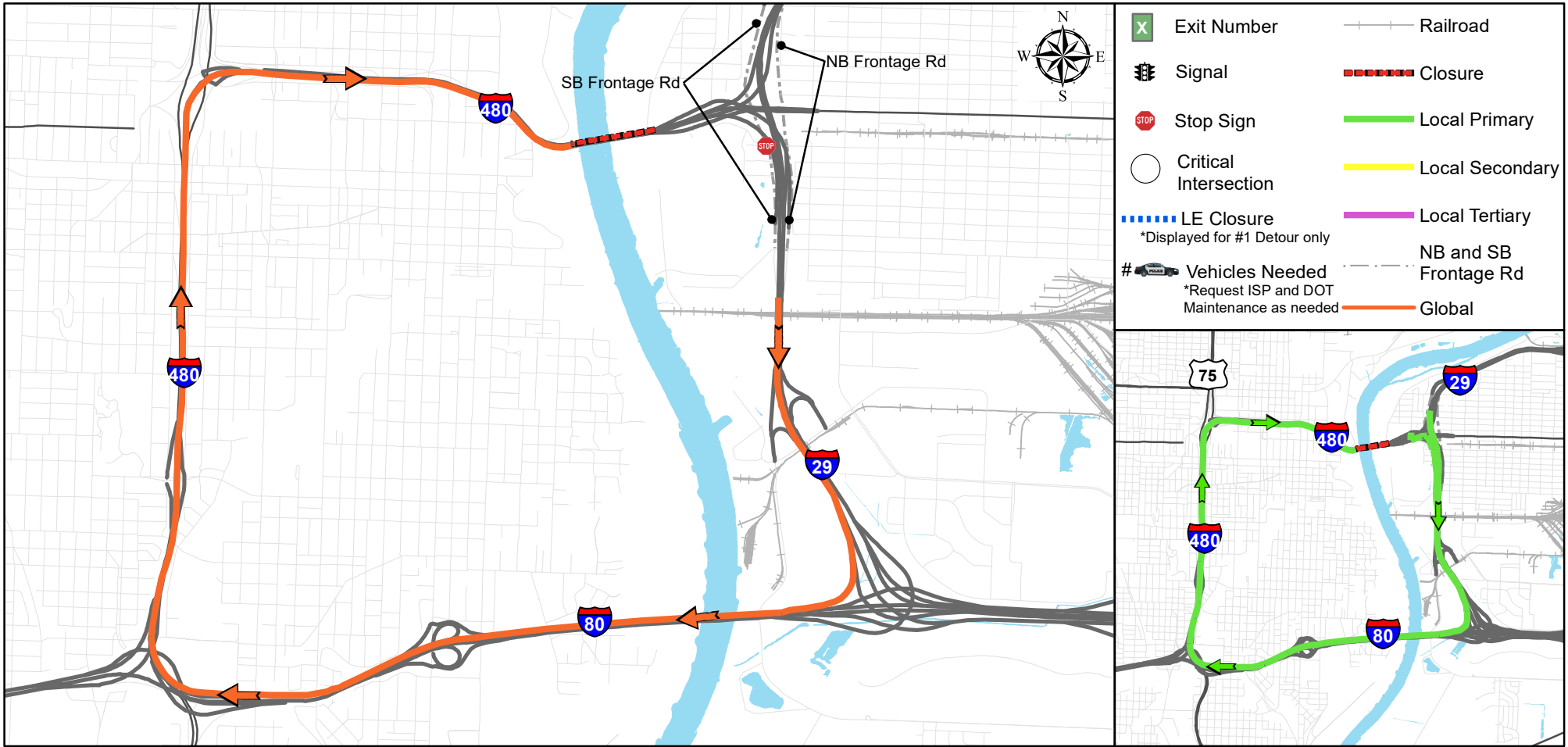


CRITICAL LOCATIONS TO MONITOR FOR LOCAL PRIMARY		AGENCIES TO NOTIFY		Iowa DOT TMC: 515-237-3300	
W Broadway & 40th St WB W Broadway & 40th St EB SB Frontage Rd & W Broadway I-29 SB Ramps & 9th Ave (Exit 53A)		Pottawattamie County Emergency Communications Center Douglas County Emergency Communications Center NDOT SOC CB Public Works Iowa DOT Statewide TMC		712-328-5739 402-444-5830 402-331-5993 712-328-4645 515-237-3300	
				9 Vehicles Needed	

LOCAL DETOUR 1 / 7	GLOBAL DETOUR 2 / 7	CRITICAL LOCATIONS 3 / 7	RESPONSE PLAN 4 / 7	AGENCY CONTACTS 5 / 7	DMS MESSAGES 6 / 7	TRAFFIC CONTROL 7 / 7
------------------------------	-------------------------------	------------------------------------	-------------------------------	---------------------------------	------------------------------	---------------------------------



CRITICAL LOCATIONS TO MONITOR FOR LOCAL PRIMARY		AGENCIES TO NOTIFY		Iowa DOT TMC: 515-237-3300	
W Broadway & 40th St WB W Broadway & 40th St EB SB Frontage Rd & W Broadway I-29 SB Ramps & 9th Ave (Exit 53A)		Pottawattamie County Emergency Communications Center Douglas County Emergency Communications Center NDOT SOC CB Public Works Iowa DOT Statewide TMC		712-328-5739 402-444-5830 402-331-5993 712-328-4645 515-237-3300	

LOCAL DETOUR 1 / 7	GLOBAL DETOUR 2 / 7	CRITICAL LOCATIONS 3 / 7	RESPONSE PLAN 4 / 7	AGENCY CONTACTS 5 / 7	DMS MESSAGES 6 / 7	TRAFFIC CONTROL 7 / 7
--------------------------	---------------------------	--------------------------------	---------------------------	-----------------------------	--------------------------	-----------------------------

FREEWAY DIVERSION	Omaha Council Bluffs	I-480 Westbound	From: I-480 / I-29 Interchange To: Exit 4: US 6 / Dodge St (Omaha)	Plan 1309
------------------------------	---------------------------------	------------------------	-------------------------------------------------------------------------------------	-----------

CRITICAL AREAS TO MONITOR

See critical locations on map pages (pages 1-2).

LOCAL DETOUR 1/7	GLOBAL DETOUR 2/7	CRITICAL LOCATIONS 3/7	RESPONSE PLAN 4/7	AGENCY CONTACTS 5/7	DMS MESSAGES 6/7	TRAFFIC CONTROL 7/7
---------------------------------	----------------------------------	---------------------------------------	----------------------------------	------------------------------------	---------------------------------	------------------------------------

FREEWAY DIVERSION	Omaha Council Bluffs	I-480 Westbound	From: I-480 / I-29 Interchange To: Exit 4: US 6 / Dodge St (Omaha)	Plan 1309
ALTERNATE ROUTE RESPONSE PLAN				

Minor Impacts to Traffic	
Typical Scenario	Incident Management Response
Shoulder Blocked	Deploy DMS informational message for approaching traffic from same direction
Off Peak - Shoulder and 1 Lane Blocked	Diversion Not Implemented: <ul style="list-style-type: none"> - On scene traffic control - DMS informational messages deployed for approaching traffic

Major Impact to Traffic Expected Duration < 2 Hours	
Typical Scenario	Incident Management Response
Peak Period - Shoulder Blocked	Deploy DMS informational message for approaching traffic from same direction.
Off Peak - Shoulder and 1 Lane Blocked	Partial Diversion: <ul style="list-style-type: none"> - On scene traffic control - Deploy DMS messaging directing through traffic to use global detour - Deploy DMS messaging directing approaching traffic to use local alternate routes
All Lanes Blocked	Diversion Implemented: <ul style="list-style-type: none"> - On scene traffic control - Deploy DMS messaging directing through traffic to use global detour - Deploy law enforcement to direct traffic at critical intersections - Deploy DMS messaging directing approaching traffic to use local alternate routes

Major Impact to Traffic Expected Duration > 2 Hours	
Typical Scenario	Incident Management Response
Off Peak - Shoulder and 1 Lane Blocked	Partial Diversion: <ul style="list-style-type: none"> - Deploy cones/barricades and other appropriate traffic control devices - Deploy DMS messaging directing through traffic to use global detour - Deploy DMS messaging directing approaching traffic to use local alternate routes
All Lanes Blocked	Diversion Implemented: <ul style="list-style-type: none"> - Deploy cones/barricades and other appropriate traffic control devices - Deploy DMS messaging directing through traffic to use global detour - Deploy law enforcement to direct traffic at critical intersections - Deploy DMS messaging directing approaching traffic to use local alternate routes

LOCAL DETOUR 1/7	GLOBAL DETOUR 2/7	CRITICAL LOCATIONS 3/7	RESPONSE PLAN 4/7	AGENCY CONTACTS 5/7	DMS MESSAGES 6/7	TRAFFIC CONTROL 7/7
----------------------------	-----------------------------	----------------------------------	-----------------------------	-------------------------------	----------------------------	-------------------------------

FREEWAY DIVERSION	Omaha Council Bluffs	I-480 Westbound	From: I-480 / I-29 Interchange To: Exit 4: US 6 / Dodge St (Omaha)	Plan 1309
STAKEHOLDER CONTACTS				

Iowa DOT TMC 515-237-3300	Iowa DPS Comm. 712-769-2395	NDOT DOC 402-331-5993	NSP Comm. 402-331-3333	Pottawattamie County Comm. 712-328-5737	Douglas County Comm. 402-444-5803	Sarpy County Comm. 402-593-4111
-----------------------------------------	-------------------------------------------	-------------------------------------	--------------------------------------	-----------------------------------------------------------	-----------------------------------------------------	---------------------------------------------------

RESPONSIBILITIES

1. Pottawattamie County Emergency Communications
- Dispatch Council Bluffs Police and Pottawattamie County Sheriff
- Dispatch Council Bluffs Fire/EMS - include scene access information
- Notify Iowa DOT TMC
- Set up patch for direct communication between emergency responders
- Dispatch towing as soon as possible - include scene access information

2. Iowa DPS Emergency Communications
- Dispatch State Patrol
- Notify Iowa DOT TMC
- Set up patch for direct communication between emergency responders

3. Douglas County Emergency Communications
- Notify emergency responders of global route in place

4. Iowa DOT TMC
- Deploy appropriate DMS and 511 messages
- Contact NDOT SOC (402-331-5993) to deploy Global DMS messages
- Implement Local and Global Detours
- Provide alternate route information to Pottawattamie and Douglas County Emergency Communications to notify emergency responders
- Monitor Critical Intersections along detour route and request LE traffic control, if needed
- If traffic is detoured onto City of Council Bluffs streets, contact CB Public Works (712-328-4645) to adjust signal timings
- Coordinate with Iowa DOT Maintenance and Highway Helper for traffic control needs; including moving arrows on permanent signing along city streets to reflect active detour
- Contact DOT construction to stop hauling activities, if necessary

LOCAL DETOUR 1/7	GLOBAL DETOUR 2/7	CRITICAL LOCATIONS 3/7	RESPONSE PLAN 4/7	AGENCY CONTACTS 5/7	DMS MESSAGES 6/7	TRAFFIC CONTROL 7/7
--------------------------------	---------------------------------	--------------------------------------	---------------------------------	-----------------------------------	--------------------------------	-----------------------------------

Iowa DOT TMC: 515-237-3300

ENSURE ALL OVERWEIGHT AND OVERSIZE VEHICLES ARE PARKED SAFELY

5. NDOT SOC


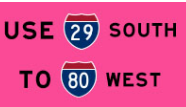





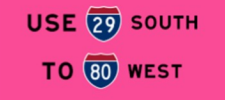

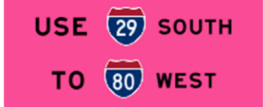




- Deploy appropriate DMS and 511 messages
- Notify Nebraska State Patrol
- Provide alternate route information to Douglas County Emergency Communications to notify emergency responders
- Monitor global diversion routes in Nebraska

6. City of Council Bluffs Public Works

- Activate appropriate emergency detour signal timing plan for detour route
- If detour route does not have emergency detour signal timing plan, adjust signal timings along route appropriately
- Monitor traffic along detour route
- Notify Pottawattamie County Emergency Communications if Law Enforcement is needed along detour route

**LOCAL
DETOUR
1/7****GLOBAL
DETOUR
2/7****CRITICAL
LOCATIONS
3/7****RESPONSE
PLAN
4/7****AGENCY
CONTACTS
5/7****DMS
MESSAGES
6/7****TRAFFIC
CONTROL
7/7**

FREEWAY DIVERSION	Omaha Council Bluffs	I-480 Westbound	From: I-480 / I-29 Interchange To: Exit 4: US 6 / Dodge St (Omaha)	Plan 1309
DMS MESSAGES				

Sign ID	Sign Location	Message Screen One	Message Screen Two
IA-447	I-29 SB @ Ave G - OHC	  (TIM_OH_112_*)	
IA-64	I-29 SB @ Crescent - OH	I-480 WEST CLOSED INTO NEBRASKA USE I-680 WEST	
IA-80	I-29 SB @ Loveland - OH	I-480 WEST CLOSED INTO NEBRASKA USE I-680 WEST	
IA-443	I-80 WB EXP @ Indian Creek - OHC	  (TIM_OH_111_*)	
IA-439	I-80/29 W @ S 24th St-OHC	  (TIM_OH_111_*)	
IA-451	I-29 SB @ 9th Ave - OHC	  (TIM_OH_37_*)	
IA-450	I-29 SB on ramp from 9th Ave - SMC	 (TIM_SM_65)	 (TIM_SM_64)
NE-04	I-80 WB at Missouri River - OH	I-480 DETOUR USE EXIT 452 TO I-480 NORTH	
IA-448	I-29 NB between NE Ave Ramps - OHC	  (TIM_OH_111_*)	
IA-449	I-29 NB @ Nebraska Ave - SMC	 (TIM_SM_80)	 (TIM_SM_81)

*The message is split into 4 quadrants labeled Q1, Q2, Q3, Q4. Quadrants are numbered in a clockwise direction starting in the top left.

LOCAL DETOUR 1/7	GLOBAL DETOUR 2/7	CRITICAL LOCATIONS 3/7	RESPONSE PLAN 4/7	AGENCY CONTACTS 5/7	DMS MESSAGES 6/7	TRAFFIC CONTROL 7/7
---------------------------------	----------------------------------	---------------------------------------	----------------------------------	------------------------------------	---------------------------------	------------------------------------

FREEWAY DIVERSION	Omaha Council Bluffs	I-480 Westbound	From: I-480 / I-29 Interchange To: Exit 4: US 6 / Dodge St (Omaha)	Plan 1309
TRAFFIC CONTROL				

See Stakeholder Contacts page (page 5) to view traffic control responsibilities.

LOCAL DETOUR 1/7	GLOBAL DETOUR 2/7	CRITICAL LOCATIONS 3/7	RESPONSE PLAN 4/7	AGENCY CONTACTS 5/7	DMS MESSAGES 6/7	TRAFFIC CONTROL 7/7
---------------------------------	----------------------------------	---------------------------------------	----------------------------------	------------------------------------	---------------------------------	------------------------------------