

FREEWAY DIVERSION

Nebraska

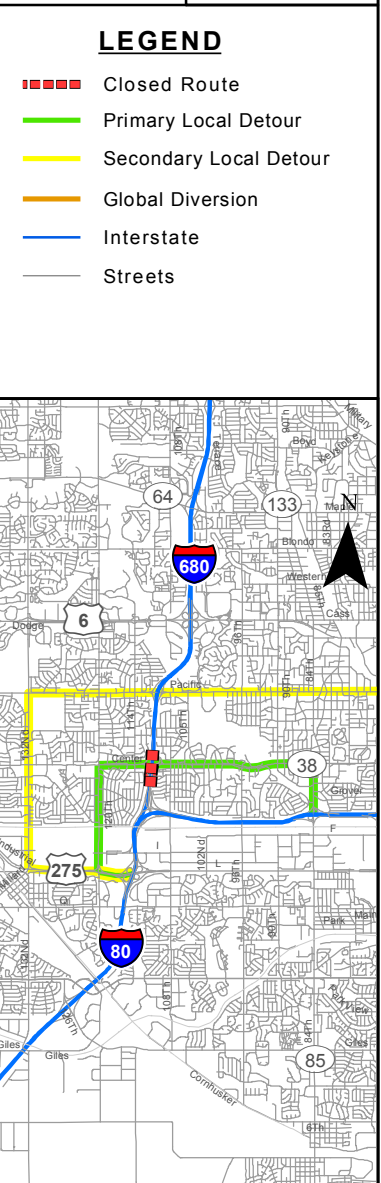
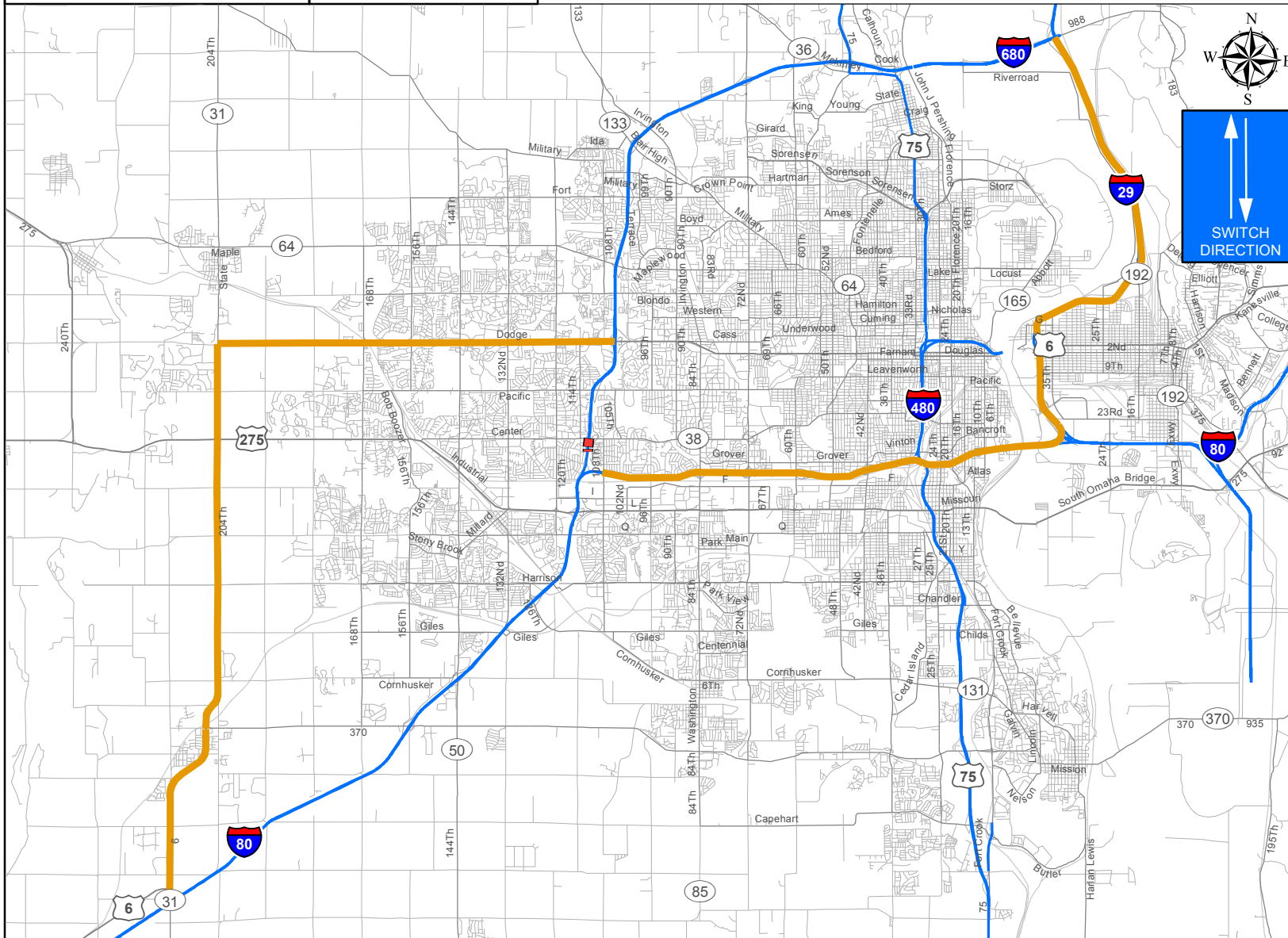
I-680

Northbound

FROM:
I-80/I-680 Interchange

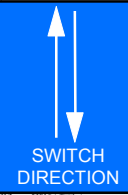
TO:
Exit 1
W Center Rd

PLAN 1400
2 / 7



LEGEND

- Closed Route
- Primary Local Detour
- Secondary Local Detour
- Global Diversion
- Interstate
- Streets



CRITICAL LOCATIONS TO MONITOR/CONTROL
(See Local Detour Plan)

AGENCIES TO NOTIFY:

Omaha Fire Department
Nebraska State Patrol
Douglas County Sheriff
Omaha Police Department

NDOR Maintenance
Omaha Public Works Dept.
Metro Area Transit (Bus)
Towing Company

Douglas County 911
NDOR District Ops Center
Douglas County E.M.A.

HOME

DIVERSION
INFORMATION

RESPONSE
MATRIX

RESPONSE
AGENCIES

DMS MESSAGES

BARRICADING/
TRAFFIC CONTROL

EXIT

FREEWAY DIVERSION	Nebraska	I-680	Northbound	From: I-80/I-680 Interchange To: Exit 1 W Center Rd	Plan 1400 3/7
------------------------------	----------	-------	------------	--	-------------------------

CRITICAL AREAS TO MONITOR FOR DIVERSION DECISION MAKING		
Intersection/Location	Situation	Response
84 th St & I-80 WB off ramp	Traffic backing up in right turn lanes	Use secondary route: Divert I-80 traffic 72 nd St at Exit 449
84 th St & W Center Rd	Traffic backing up in left turn lane	Use secondary route: Divert I-80 traffic to 72 nd St at Exit 449
W Center Rd & I-680 NB on ramp	Traffic backing up in right turn lane	Use secondary route: Divert I-80 traffic to 72 nd St at Exit 449
US-275/N-92 (L St) & 120 th St	Traffic backing up in right turn ramp	Use secondary route: Divert traffic straight on US-275/N-92 (L St)
120 th St & W Center Rd	Traffic backing up in right turn lane	Use secondary route: Divert traffic at US-275/N-92 (L St) & 120 th St straight on US-275/N-92 (L St)
W Center Rd & I-680 NB on ramp	Traffic backing up in left turn lane	Use secondary route: Divert traffic at US-275/N-92 (L St) & 120 th St straight on US-275/N-92 (L St)

HOME	MAP	RESPONSE MATRIX	RESPONSE AGENCIES	DMS MESSAGES	BARRICADING/ TRAFFIC CONTROL	EXIT
------	-----	--------------------	----------------------	-----------------	------------------------------------	------

FREEWAY DIVERSION	Nebraska	I-680	Northbound	From: I-80/I-680 Interchange To: Exit 1 W Center Rd	Plan 1400 4/7
------------------------------	----------	-------	------------	--	-------------------------

ALTERNATE ROUTE RESPONSE PLAN	
Typical Situation	Potential Response(s)
Incident Located on Shoulder or Off of Roadway Expected Duration < 30 min	
Shoulder and/or one outside lane blocked	On scene traffic control only
No lanes blocked	Do nothing
Incident Located on Roadway Expected Duration < 2 hour	
All lanes blocked	Full diversion
One outside lane and one inside lane blocked	Advanced warning using three upstream DMS Advise using alternate route
One inside lane blocked	Use spotter to direct traffic Advanced warning using two upstream DMS
Shoulder and/or one outside lane blocked	On scene traffic control Advanced warning using one upstream DMS
Incident Located on Roadway Expected Duration > 2 hour	
All lanes blocked	Full diversion
Hazardous material spill	
Fatality	
Multi-vehicle/multiple incidents (close proximity)	
More than two lanes blocked including one or more inside lanes	Partial diversion Use DMS to have through traffic use global detour Divert one or more lanes of traffic onto local detour
One outside lane and one inside lane blocked	Set up cones/barricades to restrict lanes Advanced warning using upstream DMS Advise using alternate route

HOME	DIVERSION INFORMATION	MAP	RESPONSE AGENCIES	DMS MESSAGES	BARRICADING/ TRAFFIC CONTROL	EXIT
----------------------	---	---------------------	---------------------------------------	----------------------------------	--	----------------------

FREEWAY DIVERSION	Nebraska	I-680	Northbound	From: I-80/I-680 Interchange To: Exit 1 W Center Rd	Plan 1400 5/7
------------------------------	----------	-------	------------	--	-------------------------

AGENCY CONTACTS		
Agency	Public Information	Private Information (Add the names and numbers below)
Omaha Police Department Southwest Precinct	Emergency: 911 Office: 402-444-5794 Dispatch: 402-444-5808	Name/Position: Direct Number: Email:
Omaha Fire Department	Emergency: 911 Office: 402-444-5700 Dispatch: 402-444-5706	Name/Position: Direct Number: Email:
Omaha Public Works Department	Office:	Name/Position: Direct Number: Email:
Douglas County E.M.A.	Office: 402-444-5040	Name/Position: Direct Number: Email:
Douglas County Sheriff	Emergency: 911 Office: 402-444-6620 Dispatch: 402-444-5803	Name/Position: Direct Number: Email:
Nebraska State Patrol	Emergency: 911 Office: 402-331-3333 Dispatch:	Name/Position: Direct Number: Email:
NDOR	24 hour: Office: 402-595-2534 Maintenance: 402-595-2497	Name/Position: Direct Number: Email:
NDOR District Ops Center	Office:	Name/Position: Direct Number: Email:
Metro Area Transit	Office: 402-341-0800	Name/Position: Direct Number: Email:
Towing Company	Number: Hours:	Name/Position: Direct Number: Email:

HOME	DIVERSION INFORMATION	RESPONSE MATRIX	MAP	DMS MESSAGES	BARRICADING/ TRAFFIC CONTROL	EXIT
----------------------	---	-------------------------------------	---------------------	----------------------------------	--	----------------------

FREEWAY DIVERSION	Nebraska	I-680	Northbound	From: I-80/I-680 Interchange To: Exit 1 W Center Rd	Plan 1400 6A/7
------------------------------	----------	-------	------------	--	--------------------------

DMS MESSAGES			
With Traffic Flow			
Sign ID	Sign Location	Direction	Message Options
IaDOT: 1 NDOR: D2-DMS 01	On I-80 West of Giles Rd Exit (Exit 440) 1 st sign upstream	Eastbound	I-680 NORTH CLOSED FROM I-80
			I-680 TRAFFIC USE L ST W ALT RTE EX 445
IaDOT: n/a NDOR: D2-DMS 15	On I-80 West of N-370 Exit (Exit 439) 2 nd sign upstream	Eastbound	I-680 NORTH CLOSED FROM I-80
			I-680 TRAFFIC CONSIDER ALTERNATE ROUTE
IaDOT: n/a NDOR: D1 I-80 407 EB	On I-80 West of Waverly Exit (US-6) (Exit 409) 3 rd sign upstream	Eastbound	I-680 N CLOSED FROM I-80 IN OMAHA
			I-680 TRAFFIC CONSIDER N-31 N TO DODGE E
NOTE: If barricades that separate NB W Center CD road & I-680 North mainline can be removed, the primary from I-80 Westbound should become Exit 445 NB past W Center exits. DMS signs should reflect this if the barricades are removed.			
IaDOT: 6 NDOR: D2-DMS 06	On I-80 West of 84 th St Exit (Exit 448) 1 st sign upstream	Westbound	I-680 NORTH CLOSED FROM I-80
			I-680 TRAFF USE EXIT 445 W CENTER RD
IaDOT: 5 NDOR: D2-DMS 05	On I-80 East of 60 th St Exit (Exit 450) 2 nd sign upstream	Westbound	I-680 N CLOSED CLOSED FROM I-80
			I-680 TRAFFIC USE 84TH ST ALT RTE EX 448

HOME	DIVERSION INFORMATION	RESPONSE MATRIX	RESPONSE AGENCIES	MAP	BARRICADING/ TRAFFIC CONTROL	EXIT
----------------------	---	-------------------------------------	---------------------------------------	---------------------	--	----------------------

FREEWAY DIVERSION	Nebraska	I-680	Northbound	From: I-80/I-680 Interchange To: Exit 1 W Center Rd	Plan 1400 6B/7
------------------------------	----------	-------	------------	--	--------------------------

DMS MESSAGES			
With Traffic Flow			
Sign ID	Sign Location	Direction	Message Options
IaDOT: 4 NDOR: n/a	On I-80 East of 13 th St Exit (Exit 454) 3 rd sign upstream	Westbound	I-680 NORTH CLOSED FROM I-80
			I-680 TRAFFIC CONSIDER ALTERNATE ROUTE
IaDOT: 48 NDOR: n/a	On I-80/I-29 East of 24 th St Exit (Exit 1B) 4 th sign upstream	Westbound	I-680 NORTH CLOSED FROM I-80 CONSIDER ALT RTE
			TRUCK TRAFFIC USE I-29 N TO I-680 W
IaDOT: 8 NDOR: D2-DMS 08	On I-480 North of Martha St Exit (Exit 1A)	Southbound	I-680 NORTH CLOSED FROM I-80
			I-680 TRAF CONSIDER ALTERNATE ROUTE
IaDOT: 9 NDOR: D2-DMS 09	On US-75 South of Q St Exit	Northbound	I-680 NORTH CLOSED FROM I-80
			I-680 TRAF CONSIDER ALTERNATE ROUTE
Opposite Traffic Flow			
Sign ID	Sign Location	Direction	Message Options
IaDOT: 7 NDOR: D2-DMS 07	On I-680 North of Pacific St Exit (Exit 2)	Southbound	CAUTION ACCIDENT AHEAD I-680 NORTHBOUND

HOME	DIVERSION INFORMATION	RESPONSE MATRIX	RESPONSE AGENCIES	MAP	BARRICADING/ TRAFFIC CONTROL	EXIT
------	--------------------------	--------------------	----------------------	-----	------------------------------------	------

FREEWAY DIVERSION	Nebraska	I-680	Northbound	From: I-80/I-680 Interchange To: Exit 1 W Center Rd	Plan 1400 7A/7
------------------------------	----------	-------	------------	--	--------------------------

TRAFFIC CONTROL		
Intersection/Location	Initial Action/ Resource Needed	Extended Duration Action/ Resource Needed
Primary Alternate #1 – from I-80 EB		
I-80 EB west of Exit 445	Perm. or temp. DMS to divert I-680 North traff. onto L St west via Exit 445	
L St & 120 th St NB on ramp split	Detour sign	
120 th St between L St & W Center Rd	Spaced detour signs	
120 th St & W Center Rd	Law enforcement traffic control Detour sign	Adjust signal timing
W Center Rd & I-680 NB on ramp	Law enforcement traffic control Detour sign	Adjust signal timing
Primary Alternate #2 – from I-80 WB		
I-80 WB off ramp & 84 th St	Law enforcement traffic control Detour sign	Adjust signal timing
84 th St between I-80 & W Center		Adjust signal timings
84 th St & W Center Rd	Law enforcement traffic control Detour sign	Adjust signal timing
W Center Rd between 84 th & I-680	Spaced detour signs	Adjust signal timings
Secondary Alternate – from I-80 WB		
72 nd St between I-80 & Pacific St	Spaced detour signs	Law enforcement traffic control as needed
84 th St & Pacific St	Detour sign	Law enforcement traffic control as needed
Pacific St between 84 th St & I-680	Spaced detour signs	

HOME	DIVERSION INFORMATION	RESPONSE MATRIX	RESPONSE AGENCIES	DMS MESSAGES	MAP	EXIT
----------------------	---	-------------------------------------	---------------------------------------	----------------------------------	---------------------	----------------------

FREEWAY DIVERSION	Nebraska	I-680	Northbound	From: I-80/I-680 Interchange To: Exit 1 W Center Rd	Plan 1400 7B/7
------------------------------	----------	-------	------------	--	--------------------------

TRAFFIC CONTROL		
Intersection/Location	Initial Action/ Resource Needed	Extended Duration Action/ Resource Needed
Secondary Alternate – from I-80 EB		
L St & 120 th St	Law enforcement traffic control (to split traff. between Prim. & Sec.)	
L St & 132 nd St	Detour sign	Law enforcement traffic control as needed
132 nd St between L St & Pacific St	Spaced detour sign	
132 nd & Pacific St	Detour sign	Law enforcement traffic control as needed
Pacific St between 132 nd St & I-680	Spaced detour signs	

HOME	DIVERSION INFORMATION	RESPONSE MATRIX	RESPONSE AGENCIES	DMS MESSAGES	MAP	EXIT
----------------------	---	-------------------------------------	---------------------------------------	----------------------------------	---------------------	----------------------