

FREEWAY DIVERSION

Nebraska

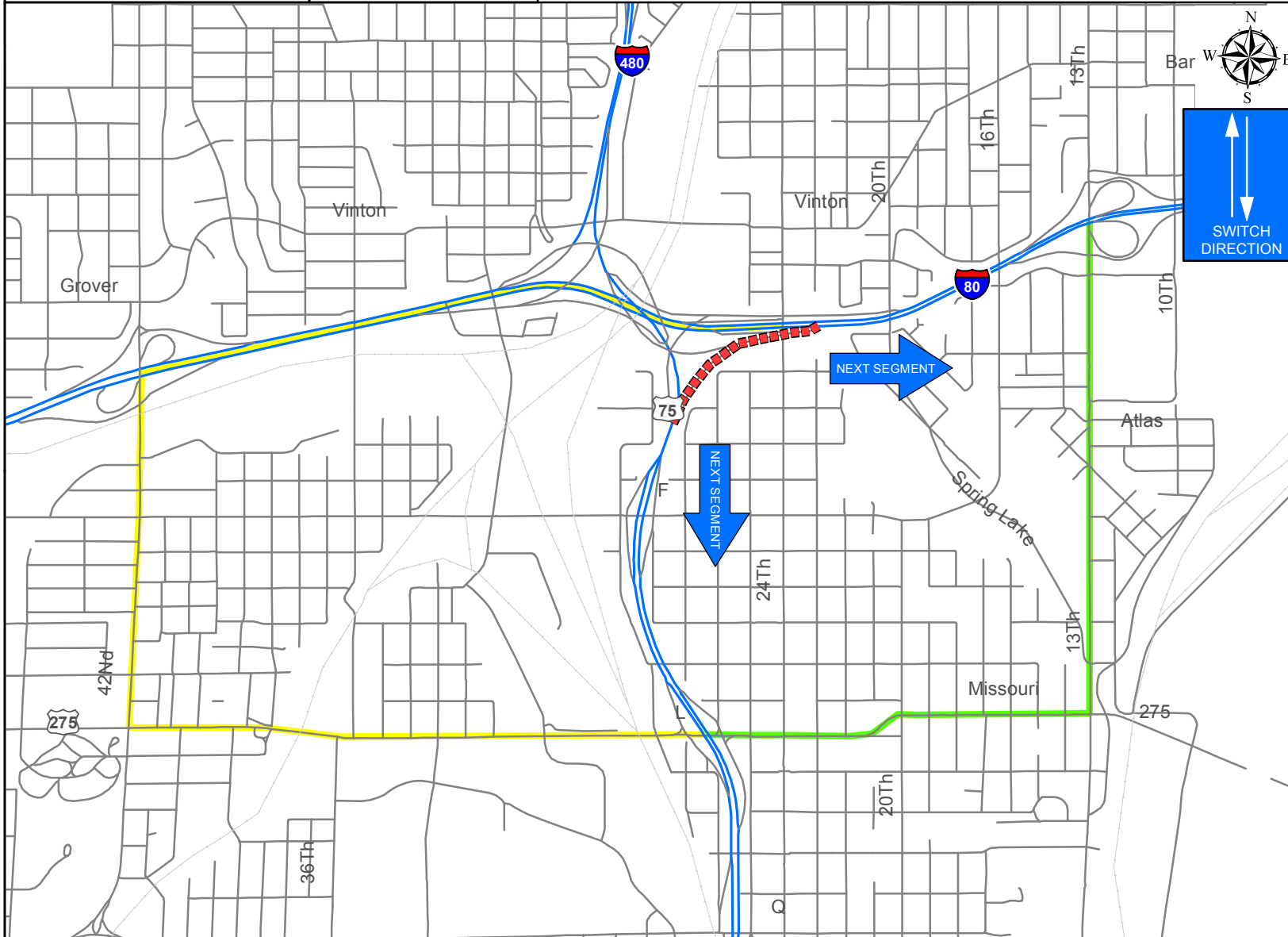
I-80/I-480/US-75
Interchange

Northbound

FROM:
I-80 Eastbound On Ramp
(from Northbound US-75)

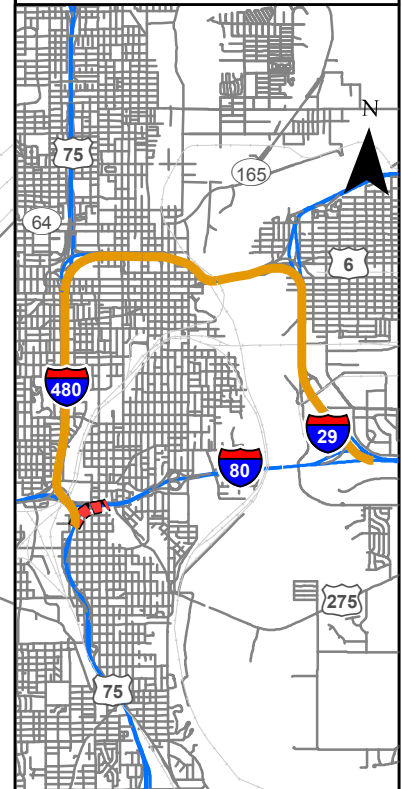
TO:
I-80 Eastbound Mainline

PLAN 1624
1 / 7



LEGEND

- Closed Route
- Primary Local Detour
- Secondary Local Detour
- Global Diversion
- Interstate
- Streets



CRITICAL LOCATIONS TO MONITOR/CONTROL

US-275/N-92 (L St) & US-75 NB off ramp
US-275/N-92 (Missouri Ave) & 13th St
13th St & I-80 EB on ramp

AGENCIES TO NOTIFY:

Omaha Fire Department
Nebraska State Patrol
Douglas County Sheriff
Omaha Police Department

Nebraska Dept. of Roads Maintenance
Omaha Public Works Dept.
Metro Area Transit (Bus)
Towing Company

Douglas County 911
N.D.O.R. District Ops Center
Douglas County E.M.A.

HOME

DIVERSION
INFORMATION

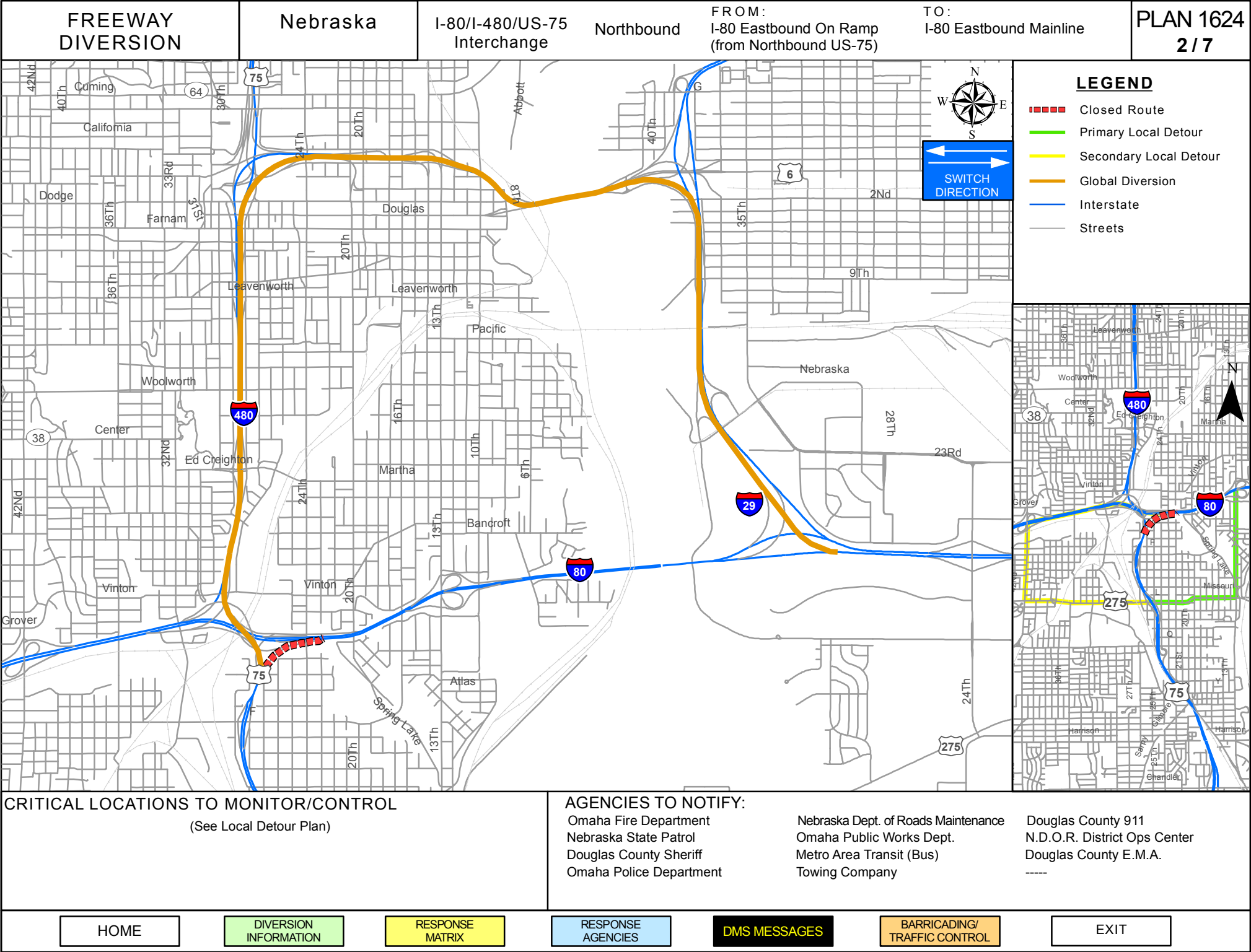
RESPONSE
MATRIX

RESPONSE
AGENCIES

DMS MESSAGES

BARRICADING/
TRAFFIC CONTROL

EXIT



FREEWAY DIVERSION	Nebraska	I-80/I-480 Interchange	Northbound	From: I-80 EB On Ramp (from NB US-75) To: I-80 EB Mainline	Plan 1624 3/7
------------------------------	-----------------	-----------------------------------	-------------------	---	--------------------------

CRITICAL AREAS TO MONITOR FOR DIVERSION DECISION MAKING		
Intersection/Location	Situation	Response
US-275/N-92 (L St) & US-75 NB off ramp	Traffic backing up in right turn lane	Use secondary route: Divert traffic to left turn onto US-275/N-92 (L St)
US-275/N-92 (Missouri Ave) & 13 th St	Traffic backing up in left turn lane	Use secondary route: Divert traffic at US-275/N-92 (L St) & US-75 NB off ramp to left turn onto US-275/N-92 (L St)
13 th St & I-80 EB on ramp	Traffic backing up in right turn lane	Use secondary route: Divert traffic at US-275/N-92 (L St) & US-75 NB off ramp to left turn onto US-275/N-92 (L St)

HOME	MAP	RESPONSE MATRIX	RESPONSE AGENCIES	DMS MESSAGES	BARRICADING/ TRAFFIC CONTROL	EXIT
-------------	------------	----------------------------	------------------------------	-------------------------	---	-------------

FREEWAY DIVERSION	Nebraska	I-80/ I-480	Northbound	From: I-80 Eastbound On Ramp (from US-75 Northbound) To: I-80 Mainline	Plan 1624 4/7
------------------------------	----------	----------------	------------	--	-------------------------

ALTERNATE ROUTE RESPONSE PLAN	
Typical Situation	Potential Response(s)
Incident Located on Shoulder or Off of Roadway Expected Duration < 30 min	
Shoulder and/or partial lane blockage (w/ room for cars to pass)	On scene traffic control only
No lanes blocked	Do nothing
Incident Located on Roadway Expected Duration < 2 hour	
Lane fully blocked	Full diversion
Incident Located on Roadway Expected Duration > 2 hour	
Lane fully blocked	Full diversion
Hazardous material spill	
Fatality	
Multi-vehicle/multiple incidents (close proximity)	

HOME	DIVERSION INFORMATION	MAP	RESPONSE AGENCIES	DMS MESSAGES	BARRICADING/ TRAFFIC CONTROL	EXIT
----------------------	---	---------------------	---------------------------------------	----------------------------------	--	----------------------

FREEWAY DIVERSION	Nebraska	I-80/I-480 Int	Northbound	From: US-75 Northbound To: I-80 Eastbound ramp	Plan 1624 5/7
------------------------------	----------	-------------------	------------	---	-------------------------

AGENCY CONTACTS		
Agency	Public Information	Private Information (Add the names and numbers below)
Omaha Police Department Southeast Precinct	Emergency: 911 Office: 402-444-4041 Dispatch: 402-444-5806	Name/Position: Direct Number: Email:
Omaha Fire Department	Emergency: 911 Office: 402-444-5700 Dispatch: 402-444-5706	Name/Position: Direct Number: Email:
Omaha Public Works Department	Office:	Name/Position: Direct Number: Email:
Douglas County E.M.A.	Office: 402-444-5040	Name/Position: Direct Number: Email:
Douglas County Sheriff	Emergency: 911 Office: 402-444-6620 Dispatch: 402-444-5803	Name/Position: Direct Number: Email:
Nebraska State Patrol	Emergency: 911 Office: 402-331-3333 Dispatch:	Name/Position: Direct Number: Email:
NDOR	24 hour: Office: 402-595-2534 Maintenance: 402-595-2497	Name/Position: Direct Number: Email:
NDOR District Ops Center	Office:	Name/Position: Direct Number: Email:
Metro Area Transit	Office: 402-341-0800	Name/Position: Direct Number: Email:
Bam's Towing and Repair - Omaha	Number: 402-341-5508 Hours: 24 Hour Service	Name/Position: Direct Number: Email:

HOME	DIVERSION INFORMATION	RESPONSE MATRIX	MAP	DMS MESSAGES	BARRICADING/ TRAFFIC CONTROL	EXIT
----------------------	---	-------------------------------------	---------------------	----------------------------------	--	----------------------

FREEWAY DIVERSION	Nebraska	I-80/ I-480 Int	Northbound	From: US-75 Northbound To: I-80 Eastbound ramp	Plan 1624 6/7
------------------------------	----------	--------------------	------------	---	-------------------------

DMS MESSAGES			
With Traffic Flow			
Sign ID	Sign Location	Direction	Message Options
IaDOT: 9 NDOR: D2-DMS 09	On US-75 South of Q St 1 st sign upstream	Northbound	I-80 EAST CLOSED FROM US-75 NORTH
			I-80 EAST TRAF USE L ST ALT ROUTE
IaDOT: 3 NDOR: D2-DMS 03	On I-80 East of 42 nd St Exit (Exit 451)	Eastbound	CAUTION ACCIDENT AHEAD
IaDOT: 1 NDOR: D2-DMS 01	On I-80 West of Giles Rd Exit (Exit 440) 3 rd sign upstream	Eastbound	ACCIDENT AT I-80/I-480 INTERCHANGE
			I-80 THRU TRAF PAST CO BLUFFS CONSIDER I-680
Opposite Traffic Flow			
Sign ID	Sign Location	Direction	Message Options
IaDOT: 4 NDOR: n/a	On I-80 East of 13 th St Exit (Exit 454)	Westbound	CAUTION ACCIDENT AHEAD I-80 EASTBOUND
IaDOT: 8 NDOR: D2-DMS 08	On I-480 North of Martha St Exit (Exit 1A) 1 st sign upstream	Southbound	CAUTION ACCIDENT AHEAD US-75 NORTHBOUND

HOME	DIVERSION INFORMATION	RESPONSE MATRIX	RESPONSE AGENCIES	MAP	BARRICADING/ TRAFFIC CONTROL	EXIT
------	--------------------------	--------------------	----------------------	-----	------------------------------------	------

FREEWAY DIVERSION	Nebraska	I-80/ I-480	Northbound	From: I-80 Eastbound On Ramp (from US-75 Northbound) To: I-80 Mainline	Plan 1624 7/7
------------------------------	----------	----------------	------------	--	-------------------------

TRAFFIC CONTROL		
Intersection/Location	Initial Action/ Resource Needed	Extended Duration Action/ Resource Needed
Primary Alternate		
US-75 NB south of L St Exit	Use portable DMS to divert I-80 East traffic to L St Exit	
US-75 NB off ramp & L St	Detour sign (on splitter median) Law enforcement traffic control	Adjust signal timing
L St/Missouri Ave between US-75 & 13 th St	Spaced detour signs as needed	Adjust signal timings
Missouri Ave & 13 th St	Detour sign Law enforcement traffic control	Adjust signal timing
13 th St between Missouri Ave & I-80	Spaced detour signs as needed	Adjust signal timings
Secondary Alternate		
L St between US-75 & 42 nd St	Spaced detour signs as needed	
L St & 42 nd St	Detour sign	Law enforcement traffic control as needed
42 nd St between L St & I-80	Spaced detour signs as needed	

HOME	DIVERSION INFORMATION	RESPONSE MATRIX	RESPONSE AGENCIES	DMS MESSAGES	MAP	EXIT
----------------------	---	-------------------------------------	---------------------------------------	----------------------------------	---------------------	----------------------