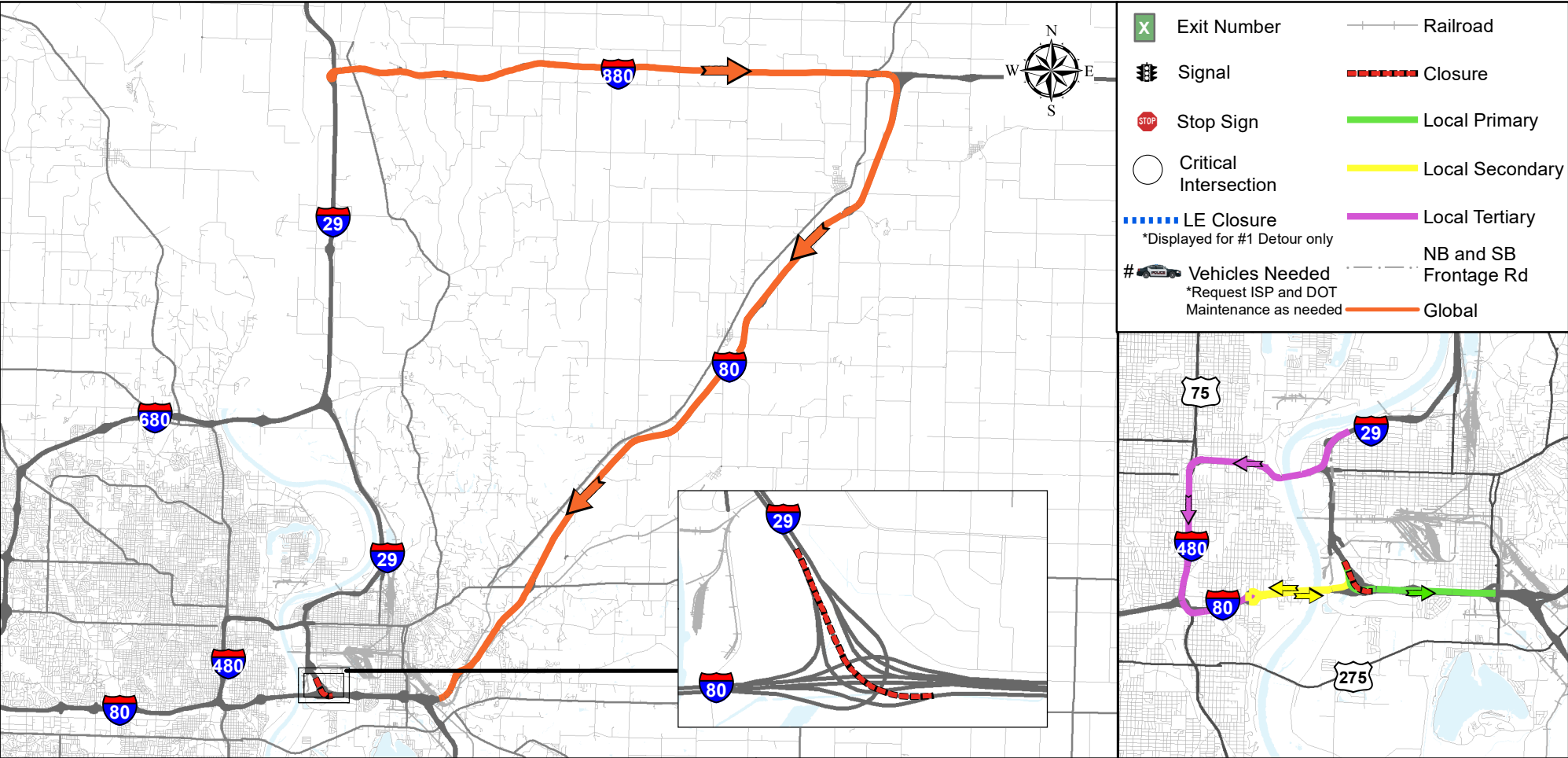


CRITICAL LOCATIONS TO MONITOR FOR LOCAL PRIMARY		AGENCIES TO NOTIFY	Iowa DOT TMC: 515-237-3300
I-80 EB Ramps & 13th St (Omaha - Exit 454) I-80 WB Ramps & 13th St (Omaha - Exit 454)		Pottawattamie County Emergency Communications Center Douglas County Emergency Communications Center NDOT SOC CB Public Works Iowa DOT Statewide TMC	712-328-5739 402-444-5830 402-331-5993 712-328-4645 515-237-3300
		<div>3 Vehicles Needed</div>	

LOCAL DETOUR 1 / 7	GLOBAL DETOUR 2 / 7	CRITICAL LOCATIONS 3 / 7	RESPONSE PLAN 4 / 7	AGENCY CONTACTS 5 / 7	DMS MESSAGES 6 / 7	TRAFFIC CONTROL 7 / 7
--------------------------	---------------------------	--------------------------------	---------------------------	-----------------------------	--------------------------	-----------------------------



CRITICAL LOCATIONS TO MONITOR FOR LOCAL PRIMARY		AGENCIES TO NOTIFY		Iowa DOT TMC: 515-237-3300	
I-80 EB Ramps & 13th St (Omaha - Exit 454) I-80 WB Ramps & 13th St (Omaha - Exit 454)		Pottawattamie County Emergency Communications Center Douglas County Emergency Communications Center NDOT SOC CB Public Works Iowa DOT Statewide TMC		712-328-5739 402-444-5830 402-331-5993 712-328-4645 515-237-3300	

FREEWAY DIVERSION	Omaha Council Bluffs	I-80 / I-29 West Interchange	From: I-29 Southbound To: I-29 Southbound Local	Plan 1703
CRITICAL AREAS TO MONITOR				

See critical locations on map pages (pages 1-2).

LOCAL DETOUR 1/7	GLOBAL DETOUR 2/7	CRITICAL LOCATIONS 3/7	RESPONSE PLAN 4/7	AGENCY CONTACTS 5/7	DMS MESSAGES 6/7	TRAFFIC CONTROL 7/7
---------------------------------	----------------------------------	---------------------------------------	----------------------------------	------------------------------------	---------------------------------	------------------------------------

FREEWAY DIVERSION	Omaha Council Bluffs	I-80 / I-29 West Interchange	From: I-29 Southbound To: I-29 Southbound Local	Plan 1703
ALTERNATE ROUTE RESPONSE PLAN				

Minor Impacts to Traffic	
Typical Scenario	Incident Management Response
Shoulder Blocked	Deploy DMS informational message for approaching traffic from same direction
Off Peak - Shoulder and 1 Lane Blocked	Diversion Not Implemented: <ul style="list-style-type: none"> - On scene traffic control - DMS informational messages deployed for approaching traffic

Major Impact to Traffic Expected Duration < 2 Hours	
Typical Scenario	Incident Management Response
Peak Period - Shoulder Blocked	Deploy DMS informational message for approaching traffic from same direction.
Off Peak - Shoulder and 1 Lane Blocked	Partial Diversion: <ul style="list-style-type: none"> - On scene traffic control - Deploy DMS messaging directing through traffic to use global detour - Deploy DMS messaging directing approaching traffic to use local alternate routes
All Lanes Blocked	Diversion Implemented: <ul style="list-style-type: none"> - On scene traffic control - Deploy DMS messaging directing through traffic to use global detour - Deploy law enforcement to direct traffic at critical intersections - Deploy DMS messaging directing approaching traffic to use local alternate routes

Major Impact to Traffic Expected Duration > 2 Hours	
Typical Scenario	Incident Management Response
Off Peak - Shoulder and 1 Lane Blocked	Partial Diversion: <ul style="list-style-type: none"> - Deploy cones/barricades and other appropriate traffic control devices - Deploy DMS messaging directing through traffic to use global detour - Deploy DMS messaging directing approaching traffic to use local alternate routes
All Lanes Blocked	Diversion Implemented: <ul style="list-style-type: none"> - Deploy cones/barricades and other appropriate traffic control devices - Deploy DMS messaging directing through traffic to use global detour - Deploy law enforcement to direct traffic at critical intersections - Deploy DMS messaging directing approaching traffic to use local alternate routes

LOCAL DETOUR 1/7	GLOBAL DETOUR 2/7	CRITICAL LOCATIONS 3/7	RESPONSE PLAN 4/7	AGENCY CONTACTS 5/7	DMS MESSAGES 6/7	TRAFFIC CONTROL 7/7
----------------------------	-----------------------------	----------------------------------	-----------------------------	-------------------------------	----------------------------	-------------------------------

FREEWAY DIVERSION	Omaha Council Bluffs	I-80 / I-29 West Interchange	From: I-29 Southbound To: I-29 Southbound Local	Plan 1703
------------------------------	---------------------------------	-------------------------------------	--	------------------

STAKEHOLDER CONTACTS

Iowa DOT TMC 515-237-3300	Iowa DPS Comm. 712-769-2395	NDOT DOC 402-331-5993	NSP Comm. 402-331-3333	Pottawattamie County Comm. 712-328-5737	Douglas County Comm. 402-444-5803	Sarpy County Comm. 402-593-4111
---	---	-------------------------------------	--------------------------------------	---	---	---

RESPONSIBILITIES

1. Pottawattamie County Emergency Communications

- Dispatch Council Bluffs Police and Pottawattamie County Sheriff
- Dispatch Council Bluffs Fire/EMS - include scene access information
- Notify Iowa DOT TMC
- Set up patch for direct communication between emergency responders
- Dispatch towing as soon as possible - include scene access information

2. Iowa DPS Emergency Communications

- Dispatch State Patrol
- Notify Iowa DOT TMC
- Set up patch for direct communication between emergency responders

3. Douglas County Emergency Communications

- Notify emergency responders of global route in place

4. Iowa DOT TMC

- Deploy appropriate DMS and 511 messages
- Contact NDOT DOC (402-331-5993) to deploy Global DMS messages
- Implement Local and Global Detours
- Provide alternate route information to Pottawattamie and Douglas County Emergency Communications to notify emergency responders
- Monitor Critical Intersections along detour route and request LE traffic control, if needed
- If traffic is backing up along detour, contact CB Public Works (402-707-5005) or (402-965-1365) to adjust signal timings
- Coordinate with Iowa DOT Maintenance and Highway Helper for traffic control needs; including moving arrows on permanent signing along city streets to reflect active detour
- Contact DOT construction to stop hauling activities, if necessary

LOCAL DETOUR 1/7	GLOBAL DETOUR 2/7	CRITICAL LOCATIONS 3/7	RESPONSE PLAN 4/7	AGENCY CONTACTS 5/7	DMS MESSAGES 6/7	TRAFFIC CONTROL 7/7
--------------------------------	---------------------------------	--------------------------------------	---------------------------------	-----------------------------------	--------------------------------	-----------------------------------

Iowa DOT TMC: 515-237-3300







ENSURE ALL OVERWEIGHT AND OVERSIZE VEHICLES ARE PARKED SAFELY

5. NDOT DOC
- Deploy appropriate DMS and 511 messages
- Notify Nebraska State Patrol
- Provide alternate route information to Douglas County Emergency Communications to notify emergency responders
- Monitor global diversion routes in Nebraska

6. City of Council Bluffs Public Works
- Activate appropriate emergency detour signal timing plan for detour route
- If detour route does not have emergency detour signal timing plan, adjust signal timings along route appropriately
- Monitor traffic along detour route
- Notify Pottawattamie County Emergency Communications if Law Enforcement is needed along detour route

LOCAL DETOUR 1/7	GLOBAL DETOUR 2/7	CRITICAL LOCATIONS 3/7	RESPONSE PLAN 4/7	AGENCY CONTACTS 5/7	DMS MESSAGES 6/7	TRAFFIC CONTROL 7/7
---------------------------------	----------------------------------	---------------------------------------	----------------------------------	------------------------------------	---------------------------------	------------------------------------

FREEWAY DIVERSION	Omaha Council Bluffs	I-80 / I-29 West Interchange	From: I-29 Southbound To: I-29 Southbound Local	Plan 1703
DMS MESSAGES				

Sign ID	Sign Location	Message Screen One	Message Screen Two
IA-447	I-29 SB @ Ave G - OHC		
IA-64	I-29 SB @ Crescent - OH	I-29 SOUTH CLOSED AT EXIT 51 IN COUNCIL BLUFFS	USE ALTERNATE ROUTE
IA-450	I-29 SB on ramp from 9th Ave - SMC		
IA-317	I-880 EB @ Beebeetown - SM	I-29 SOUTH DETOUR	USE I-80 WEST
IA-80	I-29 SB @ Loveland - OH	I-29 SOUTH CLOSED IN COUNCIL BLUFFS USE ALT ROUTE	I-29 THRU TRAFFIC USE I-880 TO I-80 W
NE-08	I-480 SB @ Woolworth Ave - OH	I-29 SOUTH DETOUR USE I-480 SOUTH TO I-80 EAST	
IA-449	I-29 NB @ Nebraska Ave - SMC		
IA-451	I-29 SB @ 9 th Ave - OHC		

*The message is split into 4 quadrants labeled _Q1, _Q2, _Q3, _Q4. Quadrants are numbered in a clockwise direction starting in the top left.

LOCAL DETOUR 1/7	GLOBAL DETOUR 2/7	CRITICAL LOCATIONS 3/7	RESPONSE PLAN 4/7	AGENCY CONTACTS 5/7	DMS MESSAGES 6/7	TRAFFIC CONTROL 7/7
---------------------------------	----------------------------------	---------------------------------------	----------------------------------	------------------------------------	---------------------------------	------------------------------------

Iowa DOT TMC: 515-237-3300

ENSURE ALL OVERWEIGHT AND OVERSIZE VEHICLES ARE PARKED SAFELY

FREEWAY DIVERSION	Omaha Council Bluffs	I-80 / I-29 West Interchange	From: I-29 Southbound To: I-29 Southbound Local	Plan 1703
TRAFFIC CONTROL				

See Stakeholder Contacts page (page 5) to view traffic control responsibilities.