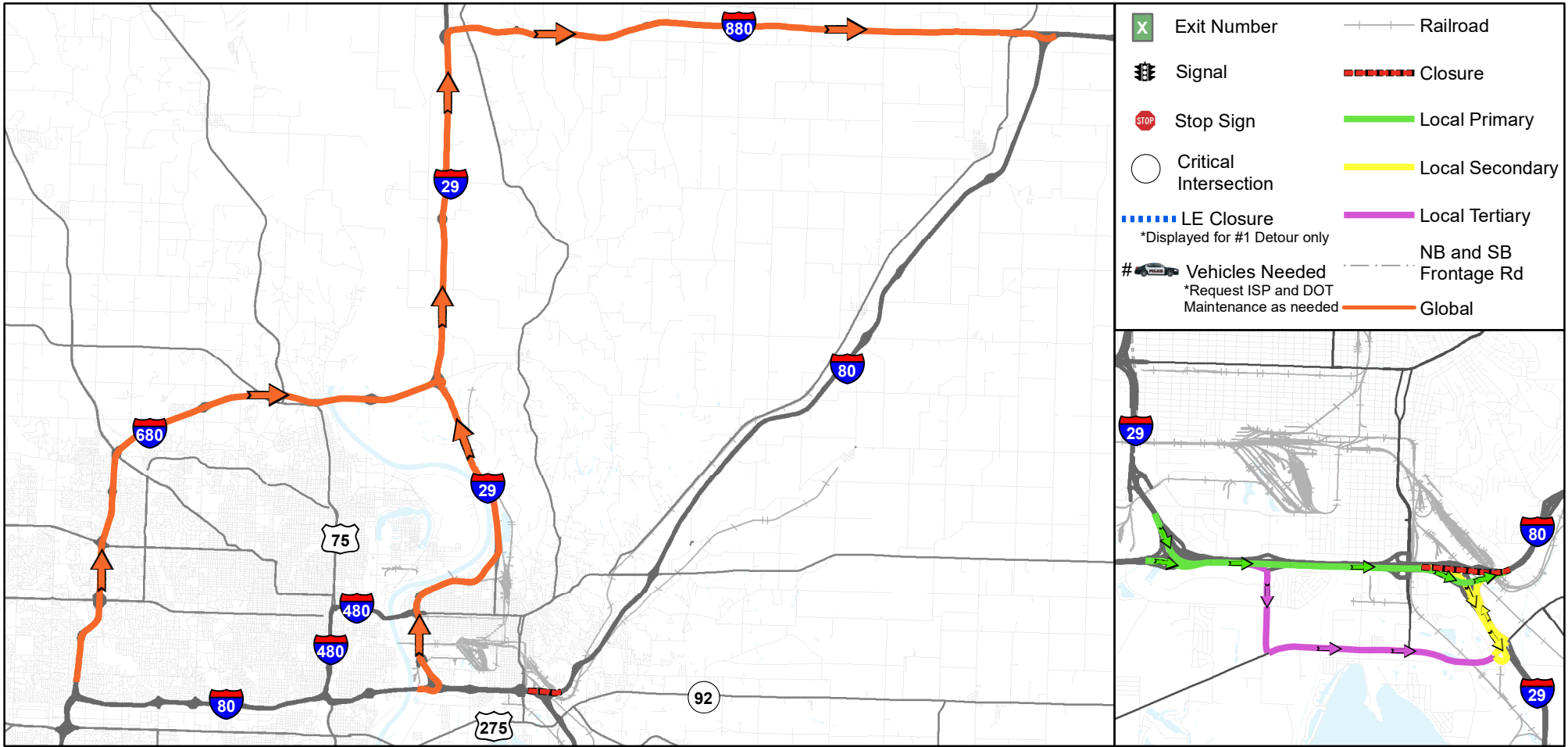


CRITICAL LOCATIONS TO MONITOR FOR LOCAL PRIMARY		AGENCIES TO NOTIFY		Iowa DOT TMC: 515-237-3300
I-29 & US 275 / IA 92 NB Ramps (Exit 47) I-29 & US 275 / IA 92 SB Ramps (Exit 47) I-80/29 EB Ramps & S 24th St (Exit 50) US 275 / IA 92 & S 24th St US 275 / IA 92 & IA 192 / S Expwy		Pottawattamie County Emergency Communications Center Douglas County Emergency Communications Center NDOT SOC CB Public Works Iowa DOT Statewide TMC		712-328-5739 402-444-5830 402-331-5993 712-328-4645 515-237-3300
5 Vehicles Needed				

LOCAL DETOUR 1 / 7	GLOBAL DETOUR 2 / 7	CRITICAL LOCATIONS 3 / 7	RESPONSE PLAN 4 / 7	AGENCY CONTACTS 5 / 7	DMS MESSAGES 6 / 7	TRAFFIC CONTROL 7 / 7
--------------------------	---------------------------	--------------------------------	---------------------------	-----------------------------	--------------------------	-----------------------------



CRITICAL LOCATIONS TO MONITOR FOR LOCAL PRIMARY		AGENCIES TO NOTIFY	Iowa DOT TMC: 515-237-3300
I-29 & US 275 / IA 92 NB Ramps (Exit 47) I-29 & US 275 / IA 92 SB Ramps (Exit 47) I-80/29 EB Ramps & S 24th St (Exit 50) US 275 / IA 92 & S 24th St US 275 / IA 92 & IA 192 / S Expwy		Pottawattamie County Emergency Communications Center Douglas County Emergency Communications Center NDOT SOC CB Public Works Iowa DOT Statewide TMC	712-328-5739 402-444-5830 402-331-5993 712-328-4645 515-237-3300

LOCAL DETOUR 1 / 7	GLOBAL DETOUR 2 / 7	CRITICAL LOCATIONS 3 / 7	RESPONSE PLAN 4 / 7	AGENCY CONTACTS 5 / 7	DMS MESSAGES 6 / 7	TRAFFIC CONTROL 7 / 7
-----------------------------------	------------------------------------	-----------------------------------------	------------------------------------	--------------------------------------	-----------------------------------	--------------------------------------

FREEWAY DIVERSION	Omaha Council Bluffs	I-80 / I-29 East Interchange	From: I-80 Eastbound Express To: I-80 Eastbound	Plan 1724
CRITICAL AREAS TO MONITOR				

See critical locations on map pages (pages 1-2).

LOCAL DETOUR 1/7	GLOBAL DETOUR 2/7	CRITICAL LOCATIONS 3/7	RESPONSE PLAN 4/7	AGENCY CONTACTS 5/7	DMS MESSAGES 6/7	TRAFFIC CONTROL 7/7
---------------------------------	----------------------------------	---------------------------------------	----------------------------------	------------------------------------	---------------------------------	------------------------------------

FREEWAY DIVERSION	Omaha Council Bluffs	I-80 / I-29 East Interchange	From: I-80 Eastbound Express To: I-80 Eastbound	Plan 1724
ALTERNATE ROUTE RESPONSE PLAN				

Minor Impacts to Traffic	
Typical Scenario	Incident Management Response
Shoulder Blocked	Deploy DMS informational message for approaching traffic from same direction
Off Peak - Shoulder and 1 Lane Blocked	Diversion Not Implemented: <ul style="list-style-type: none"> - On scene traffic control - DMS informational messages deployed for approaching traffic

Major Impact to Traffic Expected Duration < 2 Hours	
Typical Scenario	Incident Management Response
Peak Period - Shoulder Blocked	Deploy DMS informational message for approaching traffic from same direction.
Off Peak - Shoulder and 1 Lane Blocked	Partial Diversion: <ul style="list-style-type: none"> - On scene traffic control - Deploy DMS messaging directing through traffic to use global detour - Deploy DMS messaging directing approaching traffic to use local alternate routes
All Lanes Blocked	Diversion Implemented: <ul style="list-style-type: none"> - On scene traffic control - Deploy DMS messaging directing through traffic to use global detour - Deploy law enforcement to direct traffic at critical intersections - Deploy DMS messaging directing approaching traffic to use local alternate routes

Major Impact to Traffic Expected Duration > 2 Hours	
Typical Scenario	Incident Management Response
Off Peak - Shoulder and 1 Lane Blocked	Partial Diversion: <ul style="list-style-type: none"> - Deploy cones/barricades and other appropriate traffic control devices - Deploy DMS messaging directing through traffic to use global detour - Deploy DMS messaging directing approaching traffic to use local alternate routes
All Lanes Blocked	Diversion Implemented: <ul style="list-style-type: none"> - Deploy cones/barricades and other appropriate traffic control devices - Deploy DMS messaging directing through traffic to use global detour - Deploy law enforcement to direct traffic at critical intersections - Deploy DMS messaging directing approaching traffic to use local alternate routes

LOCAL DETOUR 1/7	GLOBAL DETOUR 2/7	CRITICAL LOCATIONS 3/7	RESPONSE PLAN 4/7	AGENCY CONTACTS 5/7	DMS MESSAGES 6/7	TRAFFIC CONTROL 7/7
----------------------------	-----------------------------	----------------------------------	-----------------------------	-------------------------------	----------------------------	-------------------------------

FREEWAY DIVERSION	Omaha Council Bluffs	I-80 / I-29 East Interchange	From: I-80 Eastbound Express To: I-80 Eastbound	Plan 1724
STAKEHOLDER CONTACTS				

Iowa DOT TMC 515-237- 3300	Iowa DPS Comm. 712-769-2395	NDOT DOC 402-331- 5993	NSP Comm. 402-331- 3333	Pottawattamie County Comm. 712-328-5737	Douglas County Comm. 402-444- 5803	Sarpy County Comm. 402-593- 4111
---------------------------------------------	-------------------------------------------	-----------------------------------------	------------------------------------------	-----------------------------------------------------------	---------------------------------------------------------	-------------------------------------------------------

RESPONSIBILITIES

1. Pottawattamie County Emergency Communications
- Dispatch Council Bluffs Police and Pottawattamie County Sheriff
- Dispatch Council Bluffs Fire/EMS - include scene access information
- Notify Iowa DOT TMC
- Set up patch for direct communication between emergency responders
- Dispatch towing as soon as possible - include scene access information

2. Iowa DPS Emergency Communications
- Dispatch State Patrol
- Notify Iowa DOT TMC
- Set up patch for direct communication between emergency responders

3. Douglas County Emergency Communications
- Notify emergency responders of global route in place

4. Iowa DOT TMC
- Deploy appropriate DMS and 511 messages
- Contact NDOT SOC (402-331-5993) to deploy Global DMS messages
- Implement Local and Global Detours
- Provide alternate route information to Pottawattamie and Douglas County Emergency Communications to notify emergency responders
- Monitor Critical Intersections along detour route and request LE traffic control, if needed
- If traffic is detoured onto City of Council Bluffs streets, contact CB Public Works (712-328-4645) to adjust signal timings
- Coordinate with Iowa DOT Maintenance and Highway Helper for traffic control needs; including moving arrows on permanent signing along city streets to reflect active detour
- Contact DOT construction to stop hauling activities, if necessary


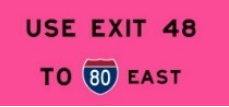

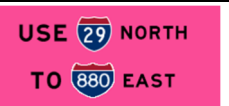
LOCAL DETOUR 1/7	GLOBAL DETOUR 2/7	CRITICAL LOCATIONS 3/7	RESPONSE PLAN 4/7	AGENCY CONTACTS 5/7	DMS MESSAGES 6/7	TRAFFIC CONTROL 7/7
--------------------------------	---------------------------------	--------------------------------------	---------------------------------	-----------------------------------	--------------------------------	-----------------------------------

5. NDOT SOC
- Deploy appropriate DMS and 511 messages
- Notify Nebraska State Patrol
- Provide alternate route information to Douglas County Emergency Communications to notify emergency responders
- Monitor global diversion routes in Nebraska

6. City of Council Bluffs Public Works
- Activate appropriate emergency detour signal timing plan for detour route
- If detour route does not have emergency detour signal timing plan, adjust signal timings along route appropriately
- Monitor traffic along detour route
- Notify Pottawattamie County Emergency Communications if Law Enforcement is needed along detour route



LOCAL DETOUR 1/7	GLOBAL DETOUR 2/7	CRITICAL LOCATIONS 3/7	RESPONSE PLAN 4/7	AGENCY CONTACTS 5/7	DMS MESSAGES 6/7	TRAFFIC CONTROL 7/7
---------------------------------	----------------------------------	---------------------------------------	----------------------------------	------------------------------------	---------------------------------	------------------------------------

FREEWAY DIVERSION	Omaha Council Bluffs	I-80 / I-29 East Interchange	From: I-80 Eastbound Express To: I-80 Eastbound	Plan 1724
DMS MESSAGES				

Sign ID	Sign Location	Message Screen One	Message Screen Two
IA-314	I-80 EB EXP @ S 24th - OHC	  (TIM_OH_135_*)	
IA-355	I-80 EB @ Missouri River Bridge - OHC	  (TIM_OH_127_*)	
IA-315	I-29 SB LOCAL @ S 24th - OHC	  (TIM_OH_156_*)	
IA-450	I-29 SB on ramp from 9th Ave - SMC	 (TIM_SM_88)	 (TIM_SM_77)
IA-447	I-29 SB @ Ave G - OHC	  (TIM_OH_127_*)	
IA-448	I-29 NB between NE Ave Ramps - OHC	  (TIM_OH_2_*)	
NE-17	I-680 EB at 60th St - OH	I-80 DETOUR USE I-680 TO I-29 NORTH	
IA-315	I-29 NB @ N 29th St - SM	I-80 EAST DETOUR	USE I-29 NORTH
IA-314	I-29 NB @ Pigeon Creek - SM	I-80 EAST DETOUR	USE I-29 NORTH
IA-313	I-29 NB @ Honey Creek - SM	I-80 EAST DETOUR	USE I-880 EAST
NE-01	I-80 EB west of Giles Rd - OH	I-80 CLOSED IN IA THRU TRAFFIC USE 680 TO 29 N	
NE-02	I-80 EB east of 84th St - OH	I-80 CLOSED IN IA THRU TRAFFIC USE I-29 NORTH	
NE-03	I-80 EB east of 42nd St - OH	I-80 CLOSED IN IA THRU TRAFFIC USE I-29 NORTH	

*The message is split into 4 quadrants labeled Q1, Q2, Q3, Q4. Quadrants are numbered in a clockwise direction starting in the top left.

LOCAL DETOUR 1/7	GLOBAL DETOUR 2/7	CRITICAL LOCATIONS 3/7	RESPONSE PLAN 4/7	AGENCY CONTACTS 5/7	DMS MESSAGES 6/7	TRAFFIC CONTROL 7/7
---------------------------------	----------------------------------	---------------------------------------	----------------------------------	------------------------------------	---------------------------------	------------------------------------

NE-09	US-75 NB south of Q St - OH	I-80 CLOSED IN IA THRU TRAFFIC USE I-29 NORTH		
IA-451	I-29 SB @ 9th Ave - OHC			

(TIM OH 127 *)

*The message is split into 4 quadrants labeled Q1, Q2, _Q3, _Q4. Quadrants are numbered in a clockwise direction starting in the top left.

LOCAL DETOUR 1/7	GLOBAL DETOUR 2/7	CRITICAL LOCATIONS 3/7	RESPONSE PLAN 4/7	AGENCY CONTACTS 5/7	DMS MESSAGES 6/7	TRAFFIC CONTROL 7/7
------------------------	-------------------------	------------------------------	-------------------------	---------------------------	------------------------	---------------------------

FREEWAY DIVERSION	Omaha Council Bluffs	I-80 / I-29 East Interchange	From: I-80 Eastbound Express To: I-80 Eastbound	Plan 1724
TRAFFIC CONTROL				

See Stakeholder Contacts page (page 5) to view traffic control responsibilities.

LOCAL DETOUR 1/7	GLOBAL DETOUR 2/7	CRITICAL LOCATIONS 3/7	RESPONSE PLAN 4/7	AGENCY CONTACTS 5/7	DMS MESSAGES 6/7	TRAFFIC CONTROL 7/7
---------------------------------	----------------------------------	---------------------------------------	----------------------------------	------------------------------------	---------------------------------	------------------------------------