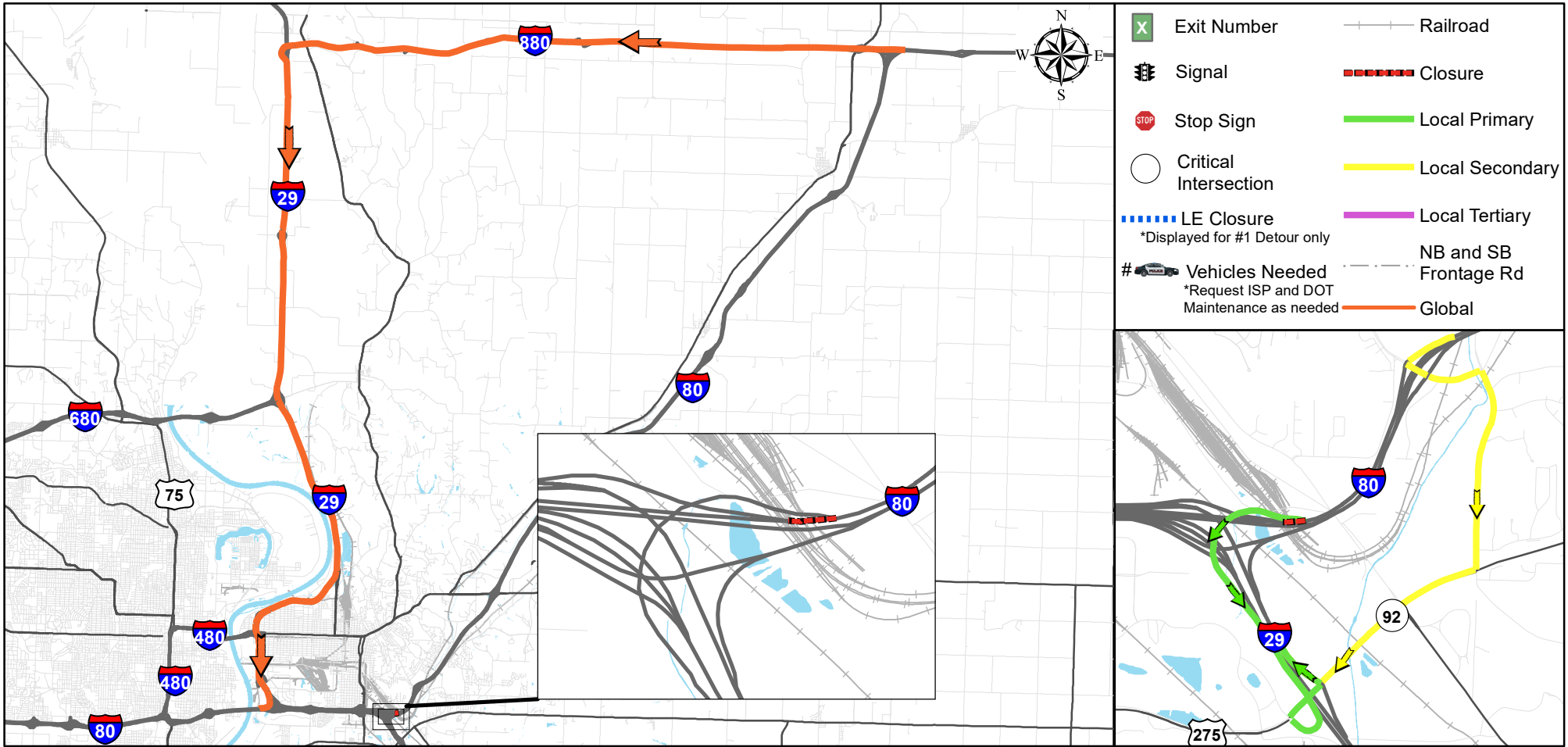


CRITICAL LOCATIONS TO MONITOR FOR LOCAL PRIMARY		AGENCIES TO NOTIFY		Iowa DOT TMC: 515-237-3300	
I-29 NB Ramps & US 275 / IA 92 (Exit 47) I-29 SB Ramps & US 275 / IA 92 (Exit 47) I-80 EB Ramps & Madison Ave (Exit 5) I-80 WB Ramps & Madison Ave (Exit 5) Madison Ave & Valley View Dr IA 92 & Valley View Dr IA 92 & Harry Langdon Blvd		Pottawattamie County Emergency Communications Center CB Public Works Iowa DOT Statewide TMC		712-328-5739 712-328-4645 515-237-3300	
4 Vehicles Needed					

LOCAL DETOUR 1 / 7	GLOBAL DETOUR 2 / 7	CRITICAL LOCATIONS 3 / 7	RESPONSE PLAN 4 / 7	AGENCY CONTACTS 5 / 7	DMS MESSAGES 6 / 7	TRAFFIC CONTROL 7 / 7
--------------------------	---------------------------	--------------------------------	---------------------------	-----------------------------	--------------------------	-----------------------------



CRITICAL LOCATIONS TO MONITOR FOR LOCAL PRIMARY		AGENCIES TO NOTIFY		Iowa DOT TMC: 515-237-3300	
I-29 NB Ramps & US 275 / IA 92 (Exit 47) I-29 SB Ramps & US 275 / IA 92 (Exit 47) I-80 EB Ramps & Madison Ave (Exit 5) I-80 WB Ramps & Madison Ave (Exit 5) Madison Ave & Valley View Dr IA 92 & Valley View Dr IA 92 & Harry Langdon Blvd		Pottawattamie County Emergency Communications Center CB Public Works Iowa DOT Statewide TMC		712-328-5739 712-328-4645 515-237-3300	

LOCAL DETOUR 1 / 7	GLOBAL DETOUR 2 / 7	CRITICAL LOCATIONS 3 / 7	RESPONSE PLAN 4 / 7	AGENCY CONTACTS 5 / 7	DMS MESSAGES 6 / 7	TRAFFIC CONTROL 7 / 7
-----------------------------------	------------------------------------	---	------------------------------------	--------------------------------------	-----------------------------------	--------------------------------------

FREEWAY DIVERSION	Omaha Council Bluffs	I-80 / I-29 East Interchange	From: I-80 Westbound To: I-80 Westbound Express / I-29 Northbound Local Split	Plan 1725
CRITICAL AREAS TO MONITOR				

See critical locations on map pages (pages 1-2).

LOCAL DETOUR 1/7	GLOBAL DETOUR 2/7	CRITICAL LOCATIONS 3/7	RESPONSE PLAN 4/7	AGENCY CONTACTS 5/7	DMS MESSAGES 6/7	TRAFFIC CONTROL 7/7
---------------------------------	----------------------------------	---------------------------------------	----------------------------------	------------------------------------	---------------------------------	------------------------------------

FREEWAY DIVERSION	Omaha Council Bluffs	I-80 / I-29 East Interchange	From: I-80 Westbound To: I-80 Westbound Express / I-29 Northbound Local Split	Plan 1725
ALTERNATE ROUTE RESPONSE PLAN				

Minor Impacts to Traffic	
Typical Scenario	Incident Management Response
Shoulder Blocked	Deploy DMS informational message for approaching traffic from same direction
Off Peak - Shoulder and 1 Lane Blocked	Diversion Not Implemented: <ul style="list-style-type: none"> - On scene traffic control - DMS informational messages deployed for approaching traffic

Major Impact to Traffic Expected Duration < 2 Hours	
Typical Scenario	Incident Management Response
Peak Period - Shoulder Blocked	Deploy DMS informational message for approaching traffic from same direction.
Off Peak - Shoulder and 1 Lane Blocked	Partial Diversion: <ul style="list-style-type: none"> - On scene traffic control - Deploy DMS messaging directing through traffic to use global detour - Deploy DMS messaging directing approaching traffic to use local alternate routes
All Lanes Blocked	Diversion Implemented: <ul style="list-style-type: none"> - On scene traffic control - Deploy DMS messaging directing through traffic to use global detour - Deploy law enforcement to direct traffic at critical intersections - Deploy DMS messaging directing approaching traffic to use local alternate routes

Major Impact to Traffic Expected Duration > 2 Hours	
Typical Scenario	Incident Management Response
Off Peak - Shoulder and 1 Lane Blocked	Partial Diversion: <ul style="list-style-type: none"> - Deploy cones/barricades and other appropriate traffic control devices - Deploy DMS messaging directing through traffic to use global detour - Deploy DMS messaging directing approaching traffic to use local alternate routes
All Lanes Blocked	Diversion Implemented: <ul style="list-style-type: none"> - Deploy cones/barricades and other appropriate traffic control devices - Deploy DMS messaging directing through traffic to use global detour - Deploy law enforcement to direct traffic at critical intersections - Deploy DMS messaging directing approaching traffic to use local alternate routes

LOCAL DETOUR 1/7	GLOBAL DETOUR 2/7	CRITICAL LOCATIONS 3/7	RESPONSE PLAN 4/7	AGENCY CONTACTS 5/7	DMS MESSAGES 6/7	TRAFFIC CONTROL 7/7
----------------------------	-----------------------------	----------------------------------	-----------------------------	-------------------------------	----------------------------	-------------------------------

FREEWAY DIVERSION	Omaha Council Bluffs	I-80 / I-29 East Interchange	From: I-80 Westbound To: I-80 Westbound Express / I-29 Northbound Local Split	Plan 1725
STAKEHOLDER CONTACTS				

Iowa DOT TMC 515-237- 3300	Iowa DPS Comm. 712-769-2395	NDOT DOC 402-331- 5993	NSP Comm. 402-331- 3333	Pottawattamie County Comm. 712-328-5737	Douglas County Comm. 402-444- 5803	Sarpy County Comm. 402-593- 4111
---	---	---	--	---	---	---

RESPONSIBILITIES

1. Pottawattamie County Emergency Communications
- Dispatch Council Bluffs Police and Pottawattamie County Sheriff
- Dispatch Council Bluffs Fire/EMS - include scene access information
- Notify Iowa DOT TMC
- Set up patch for direct communication between emergency responders
- Dispatch towing as soon as possible - include scene access information

2. Iowa DPS Emergency Communications
- Dispatch State Patrol
- Notify Iowa DOT TMC
- Set up patch for direct communication between emergency responders

3. Iowa DOT TMC
- Deploy appropriate DMS and 511 messages
- Implement Local and Global Detours
- Provide alternate route information to Pottawattamie County Emergency Communications to notify emergency responders
- Monitor Critical Intersections along detour route and request LE traffic control, if needed
- If traffic is detoured onto City of Council Bluffs streets, contact CB Public Works (712-328-4645) to adjust signal timings
- Coordinate with Iowa DOT Maintenance and Highway Helper for traffic control needs; including moving arrows on permanent signing along city streets to reflect active detour
- Contact DOT construction to stop hauling activities, if necessary





LOCAL DETOUR 1/7	GLOBAL DETOUR 2/7	CRITICAL LOCATIONS 3/7	RESPONSE PLAN 4/7	AGENCY CONTACTS 5/7	DMS MESSAGES 6/7	TRAFFIC CONTROL 7/7
--------------------------------	---------------------------------	--------------------------------------	---------------------------------	-----------------------------------	--------------------------------	-----------------------------------

Iowa DOT TMC: 515-237-3300

ENSURE ALL OVERWEIGHT AND OVERSIZE VEHICLES ARE PARKED SAFELY

4. City of Council Bluffs Public Works
- Activate appropriate emergency detour signal timing plan for detour route
- If detour route does not have emergency detour signal timing plan, adjust signal timings along route appropriately
- Monitor traffic along detour route
- Notify Pottawattamie County Emergency Communications if Law Enforcement is needed along detour route

FREEWAY DIVERSION	Omaha Council Bluffs	I-80 / I-29 East Interchange	From: I-80 Westbound To: I-80 Westbound Express / I-29 Northbound Local Split	Plan 1725
DMS MESSAGES				

Sign ID	Sign Location	Message Screen One	Message Screen Two
IA-79	I-80 WB @ McPherson - OHC	 (TIM_OH_4_*)	
IA-61	I-80 WB @ Hwy 6 - OH	I-80 WEST CLOSED AT EXIT 4-A USE ALT ROUTE	
IA-84	I-80 WB @ Minden - OH	I-80 WEST CLOSED IN COUNCIL BLUFFS USE ALT ROUTE	THRU TRAFFIC USE I-880 WEST TO I-29 SOUTH
IA-312	I-880 WB @ Old Lincoln - SM	I-80 WEST DETOUR	USE I-29 SOUTH
IA-442	I-80 WB On Ramp @ Madison - SMC	 (TIM_SM_6)	 (TIM_SM_1)
IA-447	I-29 SB @ Ave G - OHC	 (TIM_OH_35_*)	
IA-64	I-29 SB @ Crescent - OH	I-80 WEST DETOUR USE I-29 SOUTH TO I-80 WEST	

*The message is split into 4 quadrants labeled Q1, Q2, Q3, Q4. Quadrants are numbered in a clockwise direction starting in the top left.

LOCAL DETOUR 1/7	GLOBAL DETOUR 2/7	CRITICAL LOCATIONS 3/7	RESPONSE PLAN 4/7	AGENCY CONTACTS 5/7	DMS MESSAGES 6/7	TRAFFIC CONTROL 7/7
---------------------------------	----------------------------------	---------------------------------------	----------------------------------	------------------------------------	---------------------------------	------------------------------------

FREEWAY DIVERSION	Omaha Council Bluffs	I-80 / I-29 East Interchange	From: I-80 Westbound To: I-80 Westbound Express / I-29 Northbound Local Split	Plan 1725
------------------------------	-------------------------------------	---	---	--------------

TRAFFIC CONTROL

See Stakeholder Contacts page (page 5) to view traffic control responsibilities.

LOCAL DETOUR 1/7	GLOBAL DETOUR 2/7	CRITICAL LOCATIONS 3/7	RESPONSE PLAN 4/7	AGENCY CONTACTS 5/7	DMS MESSAGES 6/7	TRAFFIC CONTROL 7/7
---------------------------------	----------------------------------	---------------------------------------	----------------------------------	------------------------------------	---------------------------------	------------------------------------