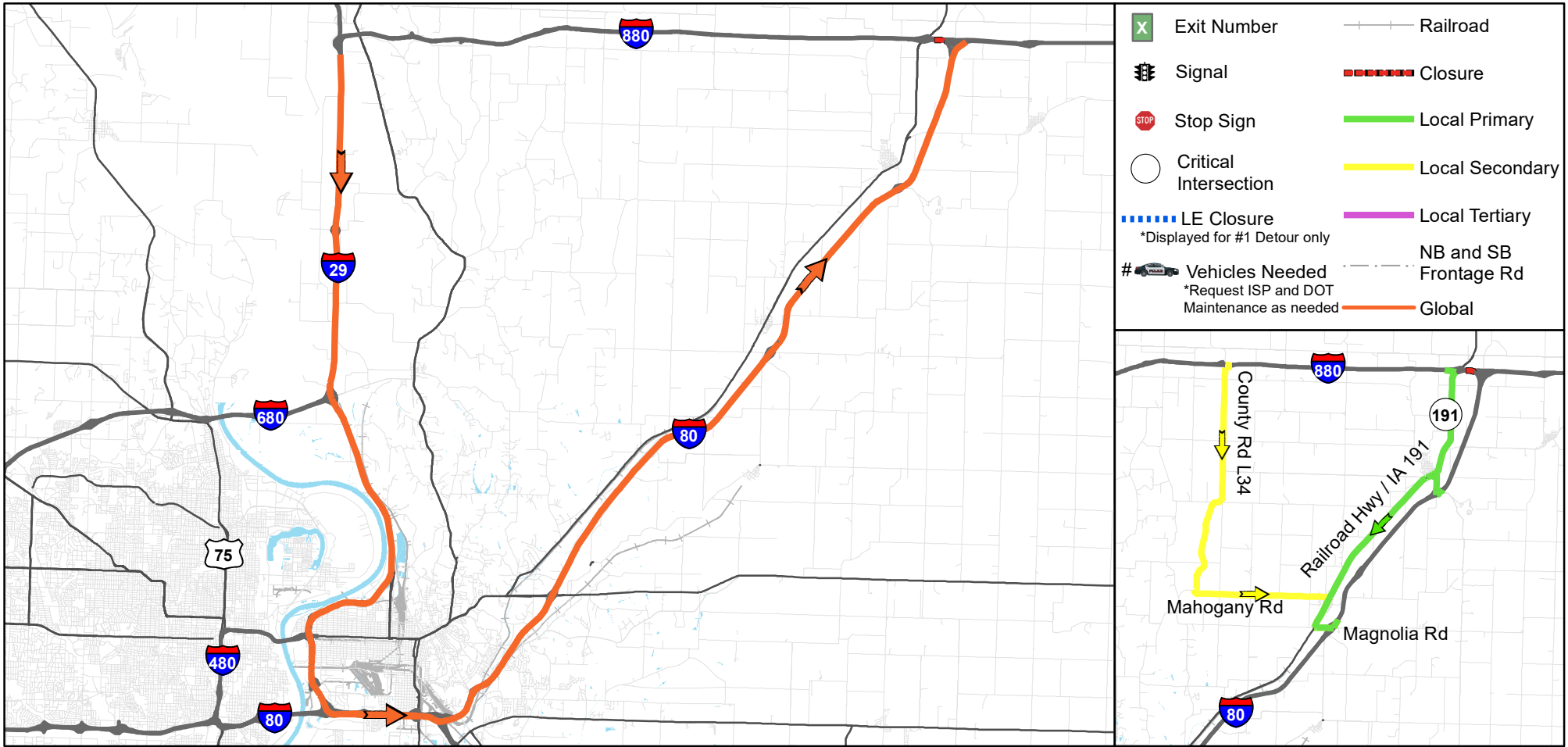


CRITICAL LOCATIONS TO MONITOR FOR LOCAL PRIMARY		AGENCIES TO NOTIFY		Iowa DOT TMC: 515-237-3300	
I-880 EB Ramps & Railroad Hwy / Hwy 191 (Exit 15) Railroad Hwy / Hwy 191 & Magnolia Rd I-80 EB Ramps & Magnolia Rd (Exit 17) I-80 WB Ramps & Magnolia Rd (Exit 17) I-80 WB Ramps & 298th St (Exit 23) I-80 EB Ramps & 298th St (Exit 23) I-880 EB Ramps & Rd L34 (Exit 8)		Pottawattamie County Emergency Communications Center CB Public Works Iowa DOT Statewide TMC		712-328-5739 712-328-4645 515-237-3300	
2 Vehicles Needed					

LOCAL DETOUR 1 / 7	GLOBAL DETOUR 2 / 7	CRITICAL LOCATIONS 3 / 7	RESPONSE PLAN 4 / 7	AGENCY CONTACTS 5 / 7	DMS MESSAGES 6 / 7	TRAFFIC CONTROL 7 / 7
--------------------------	---------------------------	--------------------------------	---------------------------	-----------------------------	--------------------------	-----------------------------



CRITICAL LOCATIONS TO MONITOR FOR LOCAL PRIMARY		AGENCIES TO NOTIFY		Iowa DOT TMC: 515-237-3300	
I-880 EB Ramps & Railroad Hwy / Hwy 191 (Exit 15) Railroad Hwy / Hwy 191 & Magnolia Rd I-80 EB Ramps & Magnolia Rd (Exit 17) I-80 WB Ramps & Magnolia Rd (Exit 17) I-80 WB Ramps & 298th St (Exit 23) I-80 EB Ramps & 298th St (Exit 23) I-880 EB Ramps & Rd L34 (Exit 8)		Pottawattamie County Emergency Communications Center CB Public Works Iowa DOT Statewide TMC		712-328-5739 712-328-4645 515-237-3300	

LOCAL DETOUR 1 / 7	GLOBAL DETOUR 2 / 7	CRITICAL LOCATIONS 3 / 7	RESPONSE PLAN 4 / 7	AGENCY CONTACTS 5 / 7	DMS MESSAGES 6 / 7	TRAFFIC CONTROL 7 / 7
-----------------------------------	------------------------------------	---	------------------------------------	--------------------------------------	-----------------------------------	--------------------------------------

FREEWAY DIVERSION	Pottawattamie County	I-880 Eastbound	From: Exit 15: Railroad Hwy / IA 191 To: Exit 16B: I-880 / I-80 Interchange	Plan 1905
CRITICAL AREAS TO MONITOR				

See critical locations on map pages (pages 1-2).

LOCAL DETOUR 1/7	GLOBAL DETOUR 2/7	CRITICAL LOCATIONS 3/7	RESPONSE PLAN 4/7	AGENCY CONTACTS 5/7	DMS MESSAGES 6/7	TRAFFIC CONTROL 7/7
---------------------------------	----------------------------------	---------------------------------------	----------------------------------	------------------------------------	---------------------------------	------------------------------------

FREEWAY DIVERSION	Pottawattamie County	I-880 Eastbound	From: Exit 15: Railroad Hwy / IA 191 To: Exit 16B: I-880 / I-80 Interchange	Plan 1905
ALTERNATE ROUTE RESPONSE PLAN				

Minor Impacts to Traffic

Typical Scenario	Incident Management Response
Shoulder Blocked	Deploy DMS informational message for approaching traffic from same direction
Off Peak - Shoulder and 1 Lane Blocked	Diversion Not Implemented: <ul style="list-style-type: none"> - On scene traffic control - DMS informational messages deployed for approaching traffic

Major Impact to Traffic Expected Duration < 2 Hours

Typical Scenario	Incident Management Response
Peak Period - Shoulder Blocked	Deploy DMS informational message for approaching traffic from same direction.
Off Peak - Shoulder and 1 Lane Blocked	Partial Diversion: <ul style="list-style-type: none"> - On scene traffic control - Deploy DMS messaging directing through traffic to use global detour - Deploy DMS messaging directing approaching traffic to use local alternate routes
All Lanes Blocked	Diversion Implemented: <ul style="list-style-type: none"> - On scene traffic control - Deploy DMS messaging directing through traffic to use global detour - Deploy law enforcement to direct traffic at critical intersections - Deploy DMS messaging directing approaching traffic to use local alternate routes

Major Impact to Traffic Expected Duration > 2 Hours

Typical Scenario	Incident Management Response
Off Peak - Shoulder and 1 Lane Blocked	Partial Diversion: <ul style="list-style-type: none"> - Deploy cones/barricades and other appropriate traffic control devices - Deploy DMS messaging directing through traffic to use global detour - Deploy DMS messaging directing approaching traffic to use local alternate routes
All Lanes Blocked	Diversion Implemented: <ul style="list-style-type: none"> - Deploy cones/barricades and other appropriate traffic control devices - Deploy DMS messaging directing through traffic to use global detour - Deploy law enforcement to direct traffic at critical intersections - Deploy DMS messaging directing approaching traffic to use local alternate routes

LOCAL DETOUR 1/7	GLOBAL DETOUR 2/7	CRITICAL LOCATIONS 3/7	RESPONSE PLAN 4/7	AGENCY CONTACTS 5/7	DMS MESSAGES 6/7	TRAFFIC CONTROL 7/7
--------------------------------	---------------------------------	--------------------------------------	---------------------------------	-----------------------------------	--------------------------------	-----------------------------------

FREEWAY DIVERSION	Pottawattamie County	I-880 Eastbound	From: Exit 15: Railroad Hwy / IA 191 To: Exit 16B: I-880 / I-80 Interchange	Plan 1905
STAKEHOLDER CONTACTS				

Iowa DOT TMC 515-237-3300	Iowa DPS Comm. 712-769-2395	NDOT DOC 402-331-5993	NSP Comm. 402-331-3333	Pottawattamie County Comm. 712-328-5737	Douglas County Comm. 402-444-5803	Sarpy County Comm. 402-593-4111
-------------------------------------	---------------------------------------	---------------------------------	----------------------------------	---	---	---

RESPONSIBILITIES

1. Pottawattamie County Emergency Communications
- Dispatch Council Bluffs Police and Pottawattamie County Sheriff
- Dispatch Council Bluffs Fire/EMS - include scene access information
- Notify Iowa DOT TMC
- Set up patch for direct communication between emergency responders
- Dispatch towing as soon as possible - include scene access information









2. Iowa DPS Emergency Communications
- Dispatch State Patrol
- Notify Iowa DOT TMC
- Set up patch for direct communication between emergency responders

3. Iowa DOT TMC
- Deploy appropriate DMS and 511 messages
- Implement Local and Global Detours
- Provide alternate route information to Pottawattamie County Emergency Communications to notify emergency responders
- Monitor Critical Intersections along detour route and request LE traffic control, if needed
- If traffic is detoured onto City of Council Bluffs streets, contact CB Public Works (712-328-4645) to adjust signal timings
- Coordinate with Iowa DOT Maintenance and Highway Helper for traffic control needs; including moving arrows on permanent signing along city streets to reflect active detour
- Contact DOT construction to stop hauling activities, if necessary

4. City of Council Bluffs Public Works
- Activate appropriate emergency detour signal timing plan for detour route
- If detour route does not have emergency detour signal timing plan, adjust signal timings along route appropriately
- Monitor traffic along detour route
- Notify Pottawattamie County Emergency Communications if Law Enforcement is needed along detour route

LOCAL DETOUR 1/7	GLOBAL DETOUR 2/7	CRITICAL LOCATIONS 3/7	RESPONSE PLAN 4/7	AGENCY CONTACTS 5/7	DMS MESSAGES 6/7	TRAFFIC CONTROL 7/7
----------------------------	-----------------------------	----------------------------------	-----------------------------	-------------------------------	----------------------------	-------------------------------

FREEWAY DIVERSION	Pottawattamie County	I-880 Eastbound	From: Exit 15: Railroad Hwy / IA 191 To: Exit 16B: I-880 / I-80 Interchange	Plan 1905
DMS MESSAGES				

Sign ID	Sign Location	Message Screen One	Message Screen Two
IA-317	I-880 EB @ Beebeetown - SM	I-880 E CLOSED AT EX 15	USE ALT ROUTE
IA-80	I-29 @ Loveland - OH	I-880 EAST CLOSED AT EXIT 15 USE ALT ROUTE	THRU TRAFFIC USE I-29 SOUTH TO I-80 EAST
IA-313	I-29 NB @ Honey Creek - SM	I-880 E CLOSED AT EX 15	USE ALT ROUTE
IA-64	I-29 SB @ Crescent - OH	I-880 EAST TRAFFIC USE I-80 EAST TO I-880	
IA-447	I-29 SB @ Ave G - OHC	  (TIM_OH_40_*)	
IA-314	I-80 EB EXP @ S 24th - OHC	  (TIM_OH_40_*)	
IA-315	I-29 SB LOCAL @ S 24th - OHC	  (TIM_OH_40_*)	
IA-451	I-29 SB @ 9th Ave - OHC	  (TIM_OH_40_*)	

*The message is split into 4 quadrants labeled _Q1, _Q2, _Q3, _Q4. Quadrants are numbered in a clockwise direction starting in the top left.

LOCAL DETOUR 1/7	GLOBAL DETOUR 2/7	CRITICAL LOCATIONS 3/7	RESPONSE PLAN 4/7	AGENCY CONTACTS 5/7	DMS MESSAGES 6/7	TRAFFIC CONTROL 7/7
---------------------------------	----------------------------------	---------------------------------------	----------------------------------	------------------------------------	---------------------------------	------------------------------------

Iowa DOT TMC: 515-237-3300

ENSURE ALL OVERWEIGHT AND OVERSIZE VEHICLES ARE PARKED SAFELY

FREEWAY DIVERSION	Pottawattamie County	I-880 Eastbound	From: Exit 15: Railroad Hwy / IA 191 To: Exit 16B: I-880 / I-80 Interchange	Plan 1905
TRAFFIC CONTROL				

See Stakeholder Contacts page (page 5) to view traffic control responsibilities.

LOCAL DETOUR 1/7	GLOBAL DETOUR 2/7	CRITICAL LOCATIONS 3/7	RESPONSE PLAN 4/7	AGENCY CONTACTS 5/7	DMS MESSAGES 6/7	TRAFFIC CONTROL 7/7
---------------------------------	----------------------------------	---------------------------------------	----------------------------------	------------------------------------	---------------------------------	------------------------------------