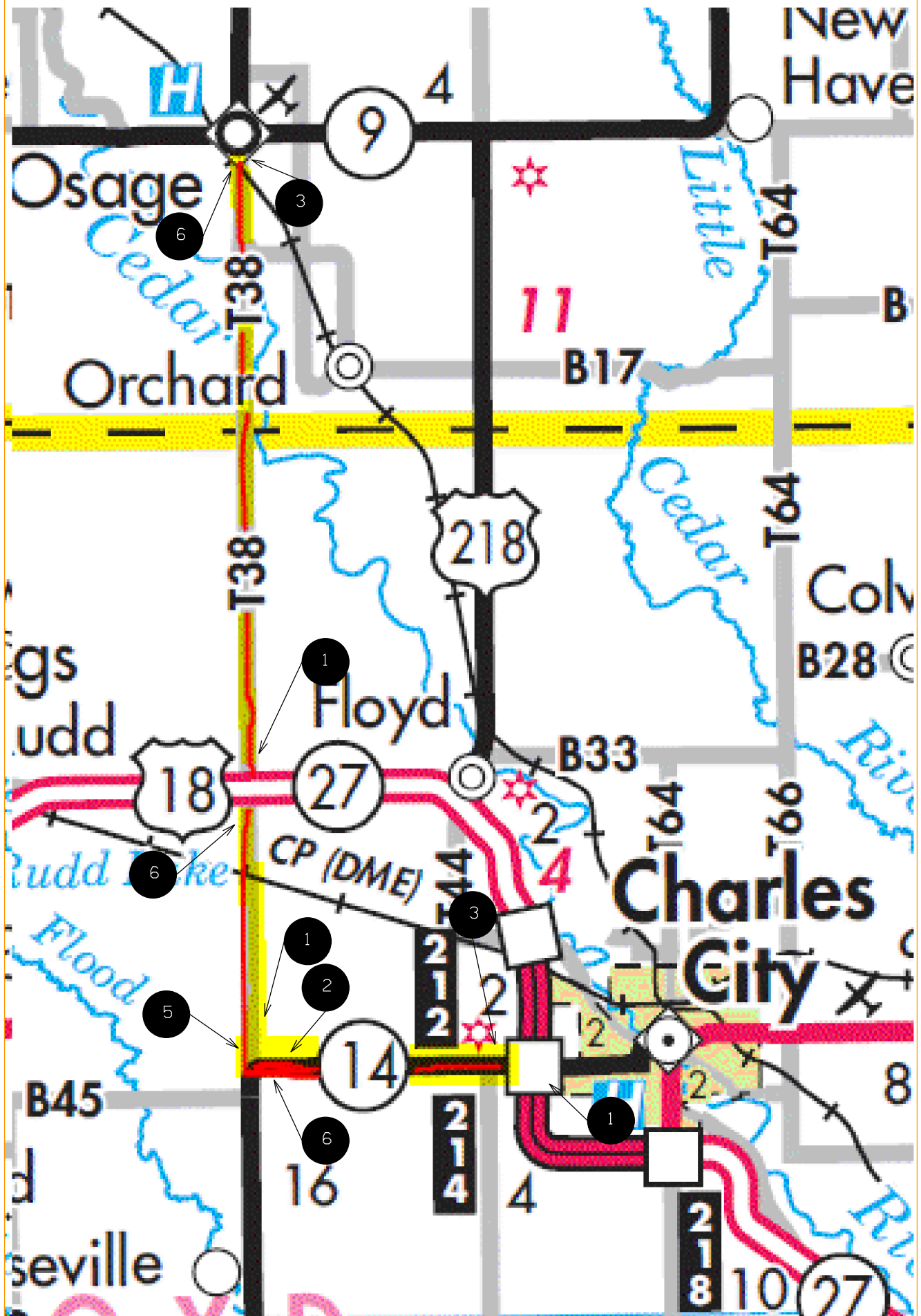
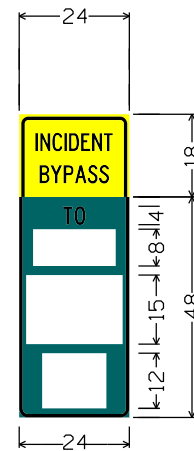
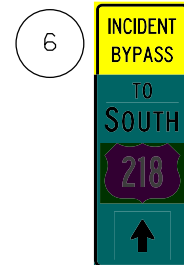
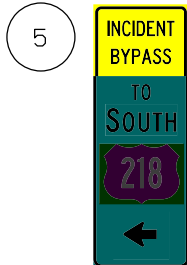
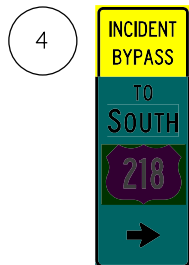
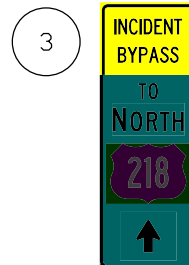
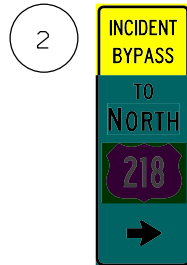
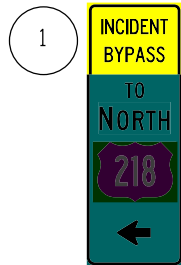


Incident Management Route for US 218 SB Use T38 SB to IA 14 EB to US 218 SB For US 218 NB Use IA 14 WB to T38 NB to US 218 NB





2.00" Radius, 0.75" Border, 0.50" Indent, Black on Yellow;
 [INCIDENT] C 2K 50I spacing;
 [BYPASS] C 2K 50I spacing;
 2.00" Radius, 0.75" Border, White on Green;
 [TO] C 2K;

NORTH
 18
 No border, White on Green;

SOUTH
 18
 No border, White on Green;

←
 12
 14
 No border, Black on Green;
 Arrow III-6S - 8.0" 180I White;

→
 12
 14
 No border, Black on Green;
 Arrow III-6S - 8.0" 0I White;

↑
 12
 14
 No border, Black on Green;
 Arrow III-6S - 8.0" 90I White;

US 218 Incident ByPass